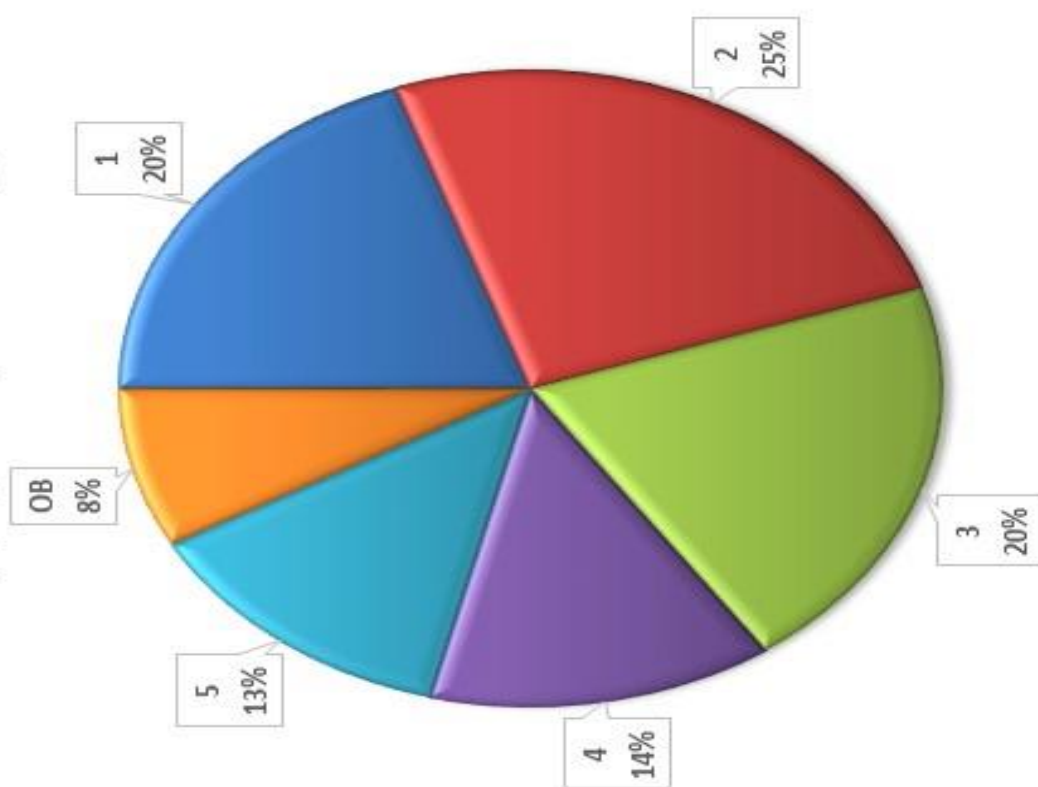


APPENDIX 2- STATISTICAL APPENDIX

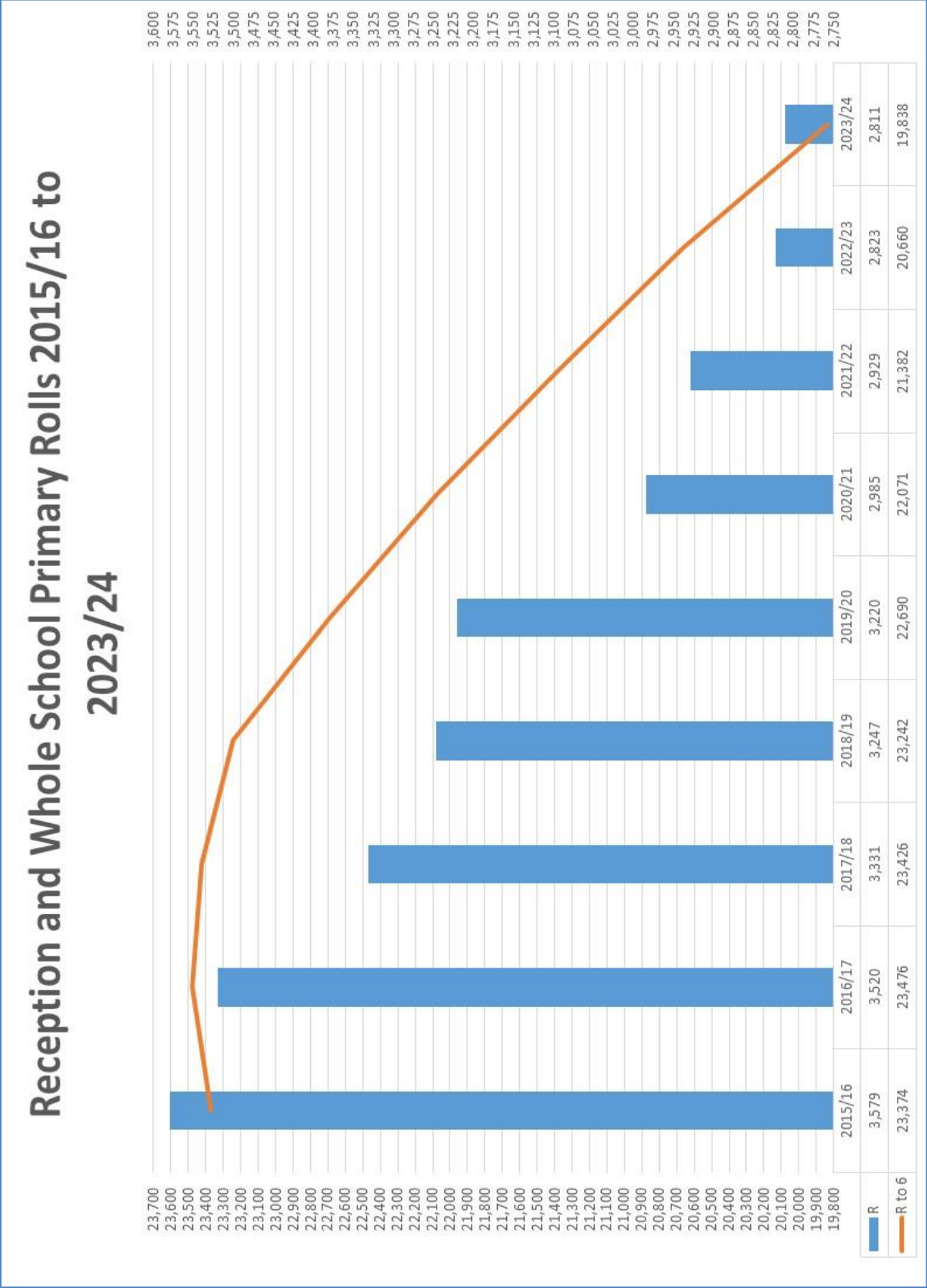
Number	Title
Section 1	Pupils by Planning Area chart
Section 2a	Primary Year R and Year R to 6 roll 2015-6 to 2023-24
Section 2b	Primary rolls and projections – Years R to 6 2016-31
Section 2c	Primary rolls and projections – Years R 2016-31
Section 3a	Map of Primary Planning Areas in Southwark
Section 3b	Map of Primary Schools in Southwark
Section 4	Primary Schools by Planning Area, Type, PAN, and wards
Section 5	List of wards and schools
Section 6a	Births by Planning Area and Borough
Section 6b	Births in Southwark, Actual (2012-21) projected (2022-31)
Section 7a	Primary reception Applications 2015-16 to 2023-24
Section 7b:	Primary Applicant Preferences 2019-20 to 2023-24
Section 7c	Primary Applicant Preferences 2019-20 to 2023-24 (Stack)
Section 8	Planning Area Summaries PA1 to PA5
Section 9	Primary Cross Border flows into and out of Southwark
Section 9	Map of Secondary Schools, PANs, list of schools by ward
Section 10	Preferences by Sector for Primary Reception Places
Section 11	Primary Preference per place by School type
Section 12a	Primary vacancies by school type – at reception
Section 12b	Primary vacancies by school type – YR to Y6
Section 13	Agreed Primary PAN reductions/closures 2019-23
Section 14	Secondary Summary
Section 15	Secondary Schools by ward and PAN – 2023-2024
Section 16	Secondary Cross border flows to and from Southwark
Section 17	Breakdown of rolls by school - Southwark/Non-Southwark
Section 18	Academies in Southwark and their sponsors

SECTION 1 Pupils by Planning Area

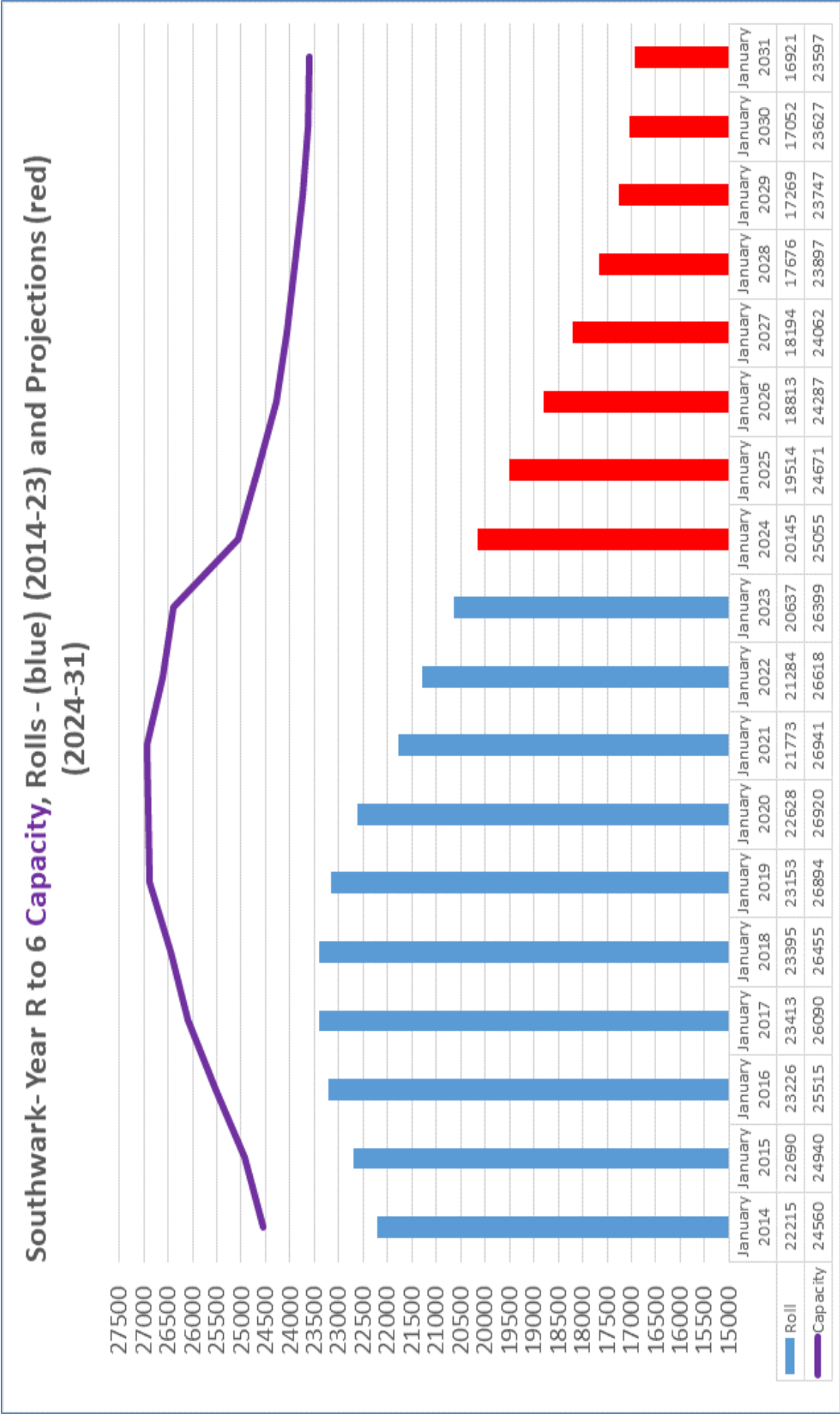
Primary pupils by Planning Area



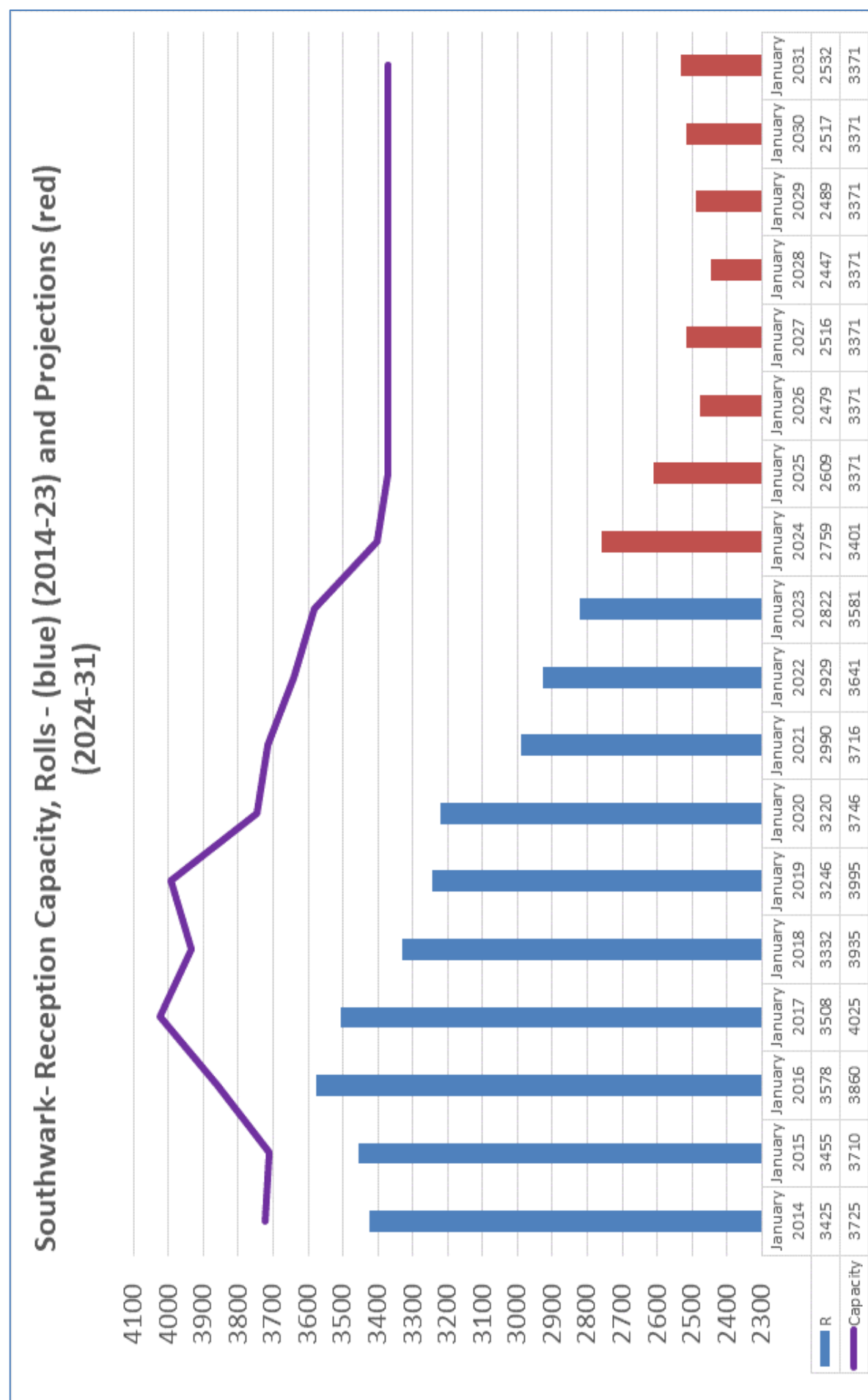
SECTION 2a PRIMARY YEAR R AND YEAR R TO 6 ROLLS 2016-23



Section 2b Primary rolls and projections – Years R to 6 2016-31

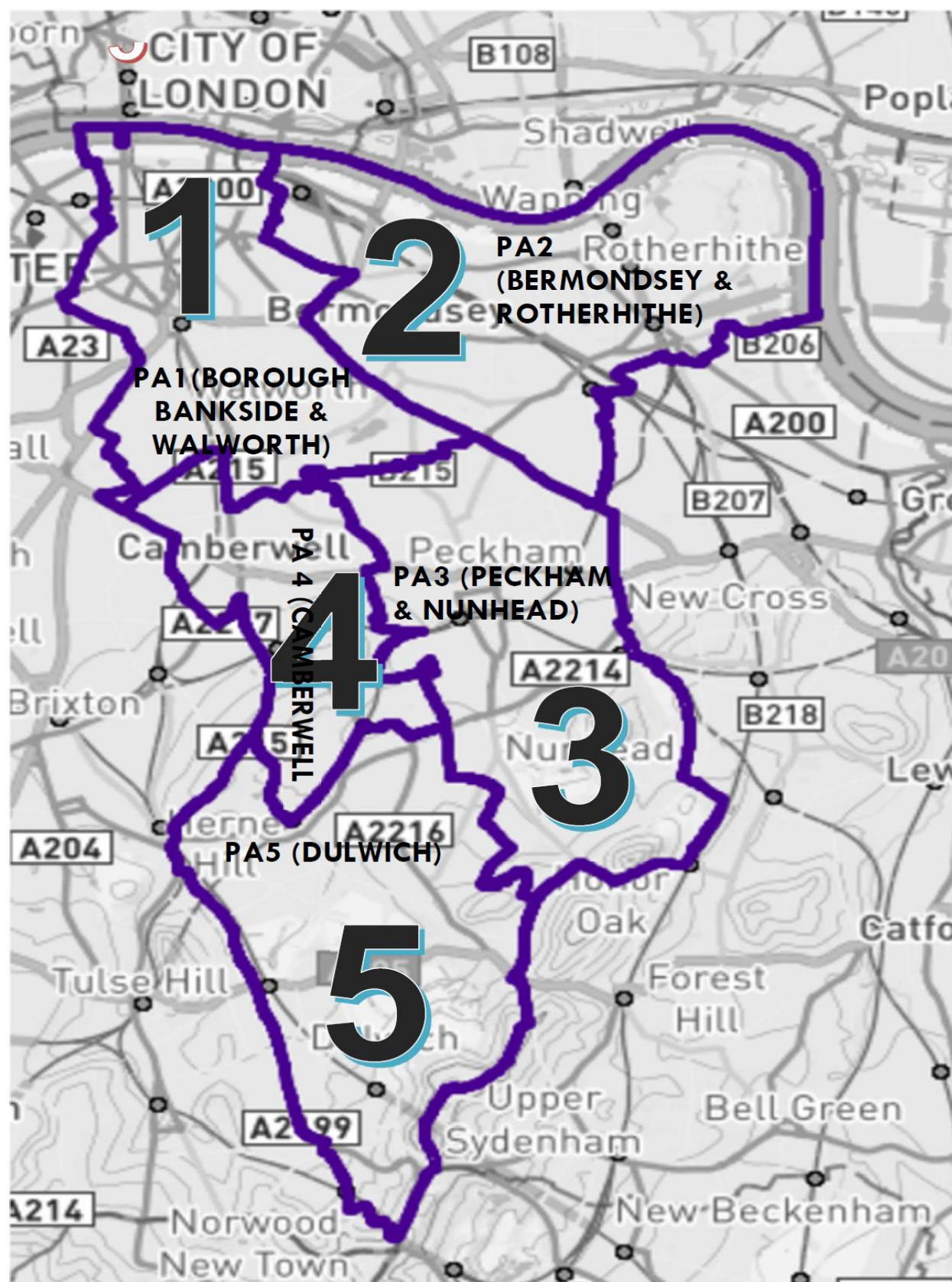


Section 2c Primary rolls and projections – Years R to 6 2016-31

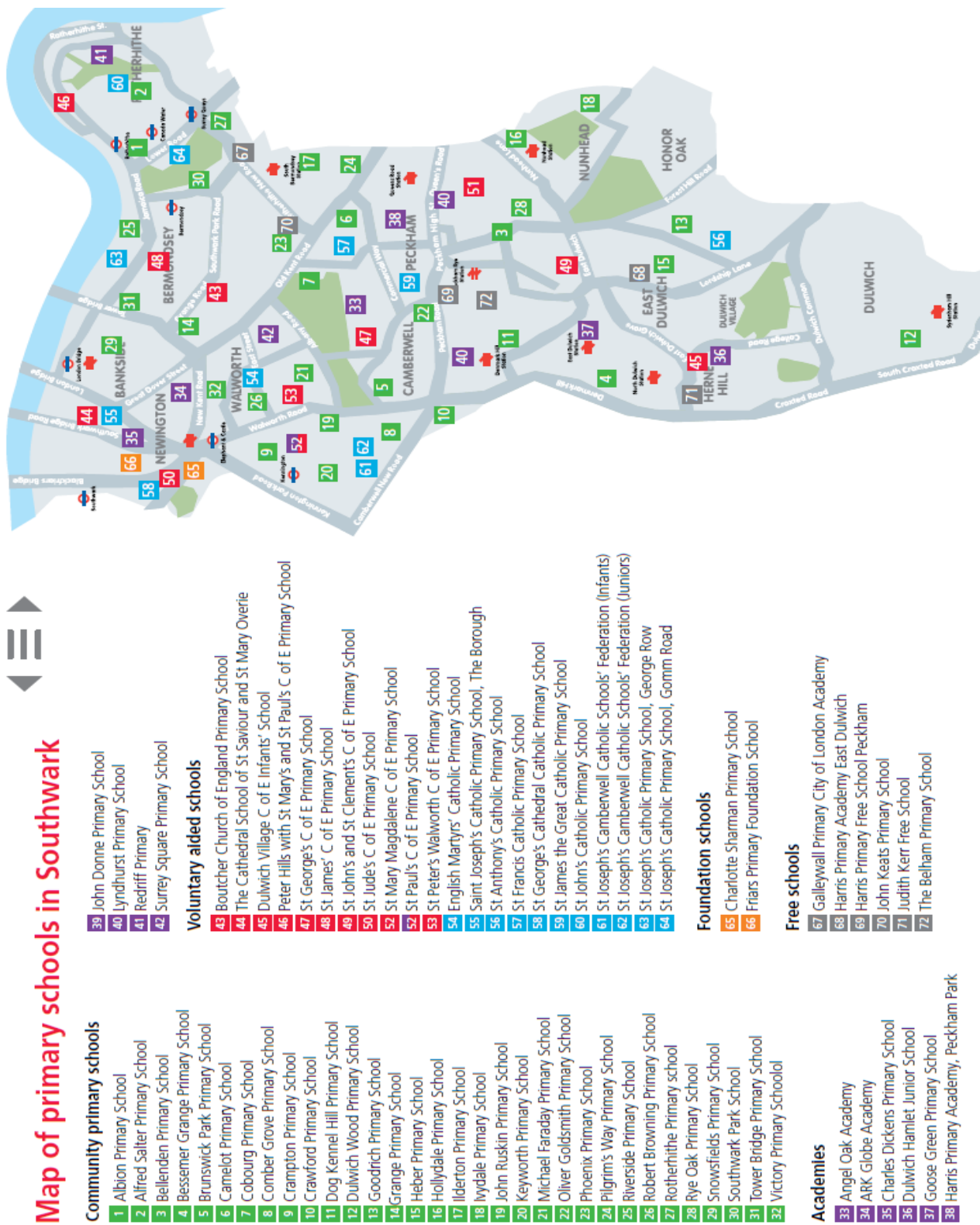


SECTION 3a – MAP OF THE FIVE PRIMARY PLANNING AREAS

PRIMARY PLANNING AREA MAP



SECTION 3b – MAP OF PRIMARY SCHOOLS IN SOUTHWARK



SECTION 4 – PRIMARY SCHOOLS BY PLANNING AREA, PANs, TYPES, WARDS 2023

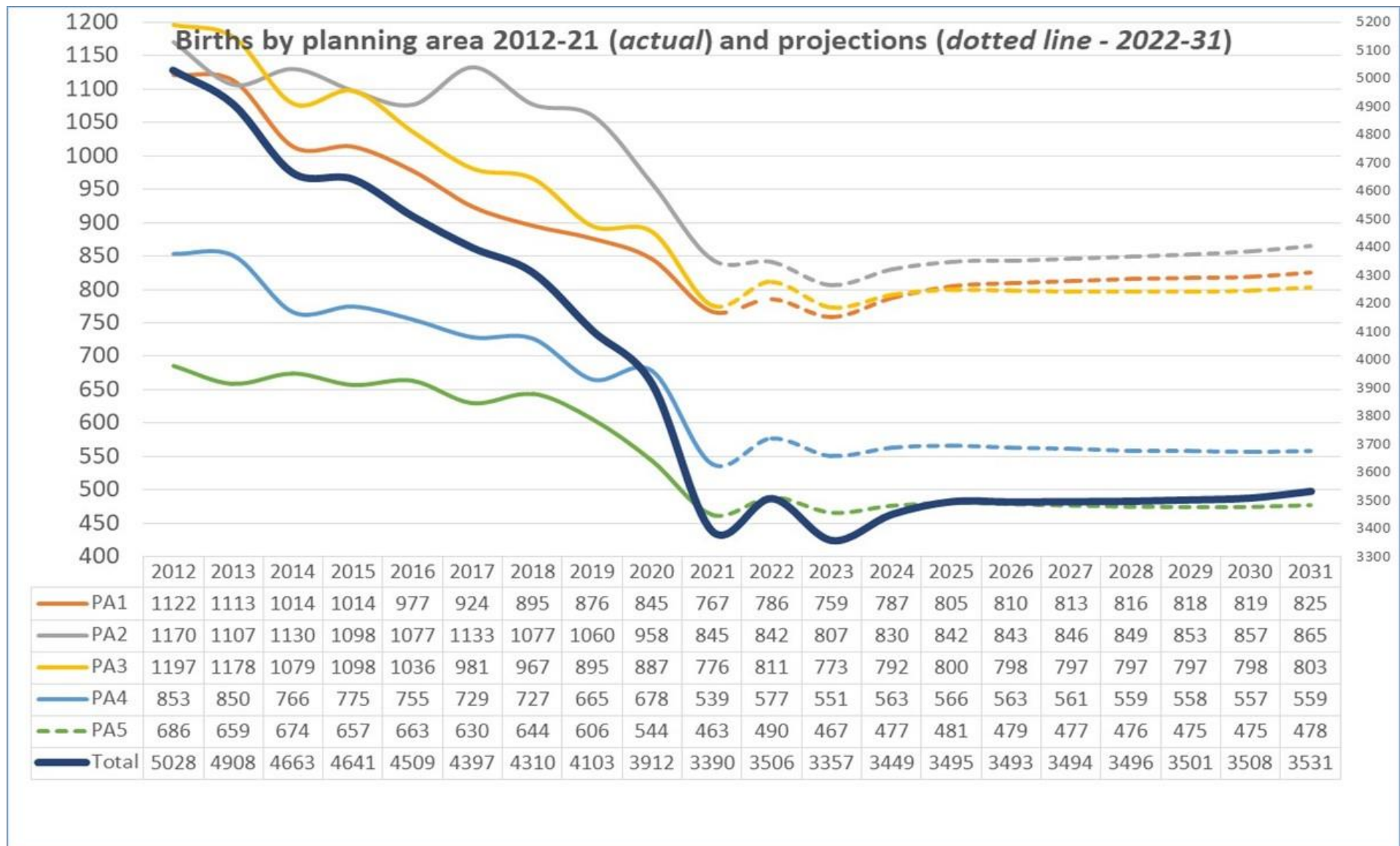
Primary School	PA	PAN	Type	Ward
Charles Dickens	1	60	Academy	Borough & Bankside
St Joseph's Borough RC		30	VA RC	Borough & Bankside
Cathedral School CE		30	VA CE	Borough & Bankside
Friars		30	Foundation	Borough & Bankside
ARK Globe Academy		60	Academy	Chaucer
Surrey Square		60	Academy	Faraday
Michael Faraday		60	Community	Faraday
St Peters Walworth CE		30	VA CE	Faraday
Crampton		30	Community	Newington
Keyworth		60	Community	Newington
St Paul's CE		45	Academy (CE)	Newington
Robert Browning		30	Community	North Walworth
Victory		30	Community	North Walworth
English Martyrs RC		30	VA RC	North Walworth
St Georges Cathedral RC		30	VA RC	St George's
St Jude's CE		30	VA CE	St George's
Charlotte Sharman		30	Foundation	St George's
Grange	2	60	Community	London Bridge & West Bermondsey
Snowsfields		30	Community	London Bridge & West Bermondsey
Tower Bridge		30	Community	London Bridge & West Bermondsey
Riverside		45	Community	North Bermondsey
Southwark Park		30	Community	North Bermondsey
St James CE		60	VA CE	North Bermondsey
St Joseph's George Row RC		45	Academy (RC)	North Bermondsey
John Keats Primary		60	Free School	Old Kent Road
Ilderton		30	Community	Old Kent Road
Pilgrims Way		30	Community	Old Kent Road
Phoenix		90	Community	Old Kent Road
Albion		60	Community	Rotherhithe
Alfred Salter		60	Community	Rotherhithe
Rotherhithe		60	Academy	Rotherhithe
St Joseph's Gomm Road		30	VA RC	Rotherhithe
Boutcher CE		30	VA CE	South Bermondsey
Galleywall		60	Free School	South Bermondsey
Peter Hills CE		30	VA CE	Surrey Docks
Redriff		60	Academy	Surrey Docks
St Johns RC		30	VA RC	Surrey Docks

Primary School	PA	PAN	Type	Ward
St John's & St Clements CE	3	60	VA CE	Goose Green
Hollydale		30	Community	Nunhead & Queen's Rd
John Donne		60	Academy	Nunhead & Queen's Rd
Camelot		60	Community	Old Kent Road
St Francis RC		60	VA RC	Old Kent Road
Angel Oak		60	Academy	Peckham
Harris Academy Peckham Park		30	Academy	Peckham
St James The Great RC		30	VA RC	Peckham
Ivydale		90	Community	Peckham Rye
Harris Primary Free Peckham		30	Free School	Rye Lane
Bellenden		30	Community	Rye Lane
St Mary Magdalene CE		30	VA CE	Rye Lane
Rye Oak		60	Community	Rye Lane
Lyndhurst	4	60	Academy	St Giles
Oliver Goldsmith		60	Community	St Giles
St Georges CE		30	VA CE	St Giles
Dog Kennel Hill		30	Academy	Champion Hill
Bessemer Grange		90	Community	Champion Hill
Belham		60	Free School	Rye Lane
Comber Grove		30	Community	Camberwell Green
Crawford		60	Community	Camberwell Green
John Ruskin		60	Community	Camberwell Green
Brunswick Park		60	Community	Camberwell Green
St Joseph's Camberwell Infants RC		60	VA RC	Camberwell Green
St Joseph's Camberwell Junior RC		60	VA RC	Camberwell Green
St Anthony's RC	5	60	VA RC	Dulwich Hill
Goodrich		90	Community	Dulwich Hill
Judith Kerr Free School		56	Free School	Dulwich Village
Dulwich Hamlet Juniors		90	Academy	Dulwich Village
Dulwich Village Infants CE		90	VA CE	Dulwich Village
Dulwich Wood Primary		60	Community	Dulwich Wood
Harris Primary Free East Dulwich		60	Free School	Goose Green
Heber		60	Community	Goose Green
Goose Green		60	Academy	Goose Green
SOUTHWARK		3,371		

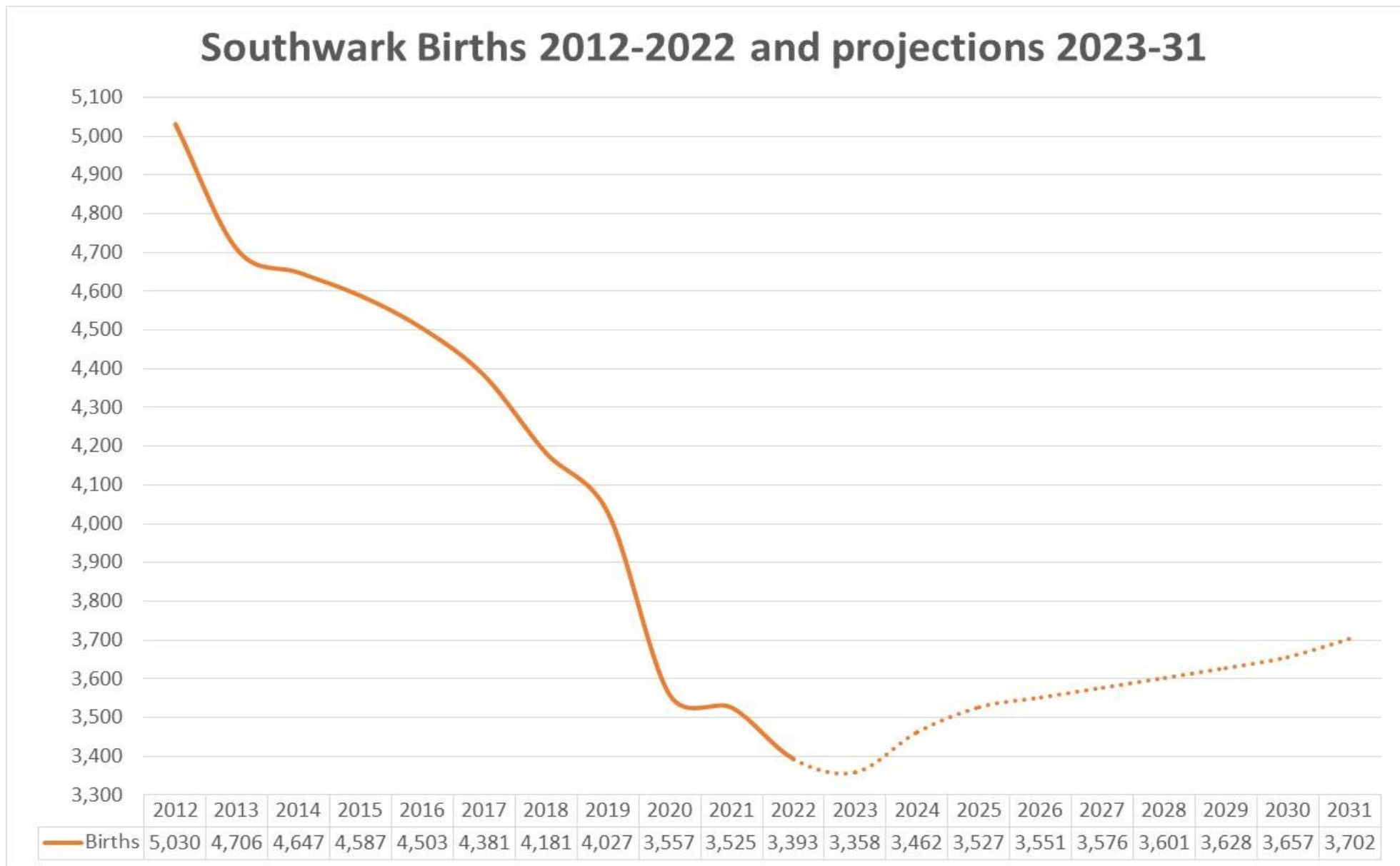
SECTION 5 - WARDS AND SCHOOLS

Ward	Primary Schools	Secondary Schools
Borough & Bankside	Charles Dickens, St Joseph's Borough RC, Cathedral School CE, Friars	Haberbdashers' Aske's Borough
Camberwell Green	Comber Grove, Crawford, John Ruskin, Brunswick Park, St Joseph's Infants RC, St Joseph's Junior RC	Sacred Heart Roman Catholic Secondary, ARK All Saints
Champion Hill	Dog Kennel Hill, Bessemer Grange	The Charter School North Dulwich
Chaucer	ARK Globe Academy (all through 4-18 school)	
	No 4-11 primaries	St Saviour's & St Olave's CE
Dulwich Hill	St Anthony's RC, Goodrich	Harris Boys East Dulwich
Dulwich Village	Judith Kerr, Dulwich Hamlet Juniors, Dulwich Village Infants CE	No secondaries
Dulwich Wood	Dulwich Wood Primary	Kingsdale Foundation
Faraday	Michael Faraday, St Peters CE, Surrey Square	ARK Walworth, South Bank University Academy
Goose Green	Harris Primary Free East Dulwich, St John's & St Clements CE, Goose Green, Heber	Charter School East Dulwich
London Bridge & West Bermondsey	Grange, Snowfields, Tower Bridge	No secondaries
Newington	Crampton, Keyworth, St Paul's CE Academy	No secondaries
North Bermondsey	Riverside, Southwark Park, St James CE, St Joseph's George Row	Charter Bermondsey, St Michael's Catholic College
North Walworth	Robert Browning, Victory, English Martyrs RC	No secondaries
Nunhead & Queen's Road	Hollydale, John Donne	The St Thomas the Apostle RC
Old Kent Road	John Keats, Ilderton, Pilgrims Way, Phoenix, Bird in Bush (formerly Camelot), St Francis RC	No secondaries
Peckham	Angel Oak, Harris Academy Peckham Park, St James The Great RC	No secondaries
Peckham Rye	Ivydale	Harris Girls East Dulwich
Rotherhithe	Albion, Alfred Salter, Rotherhithe, St Joseph's RC	Bacon's College
Rye Lane	Harris Free Peckham, Bellenden, St Mary Magdalene CE, Rye Oak, The Belham School	Harris Peckham Academy
South Bermondsey	Boutcher CE, Galleywall	City of London Academy Southwark, Harris Bermondsey
St George's	St Georges Cathedral RC, St Jude's CE, Charlotte Sharman	Notre Dame RC
St Giles	Lyndhurst, Oliver Goldsmith, St George's CE	No secondaries
Surrey Docks	Peter Hills CE, Redriff, St Johns RC	No secondaries

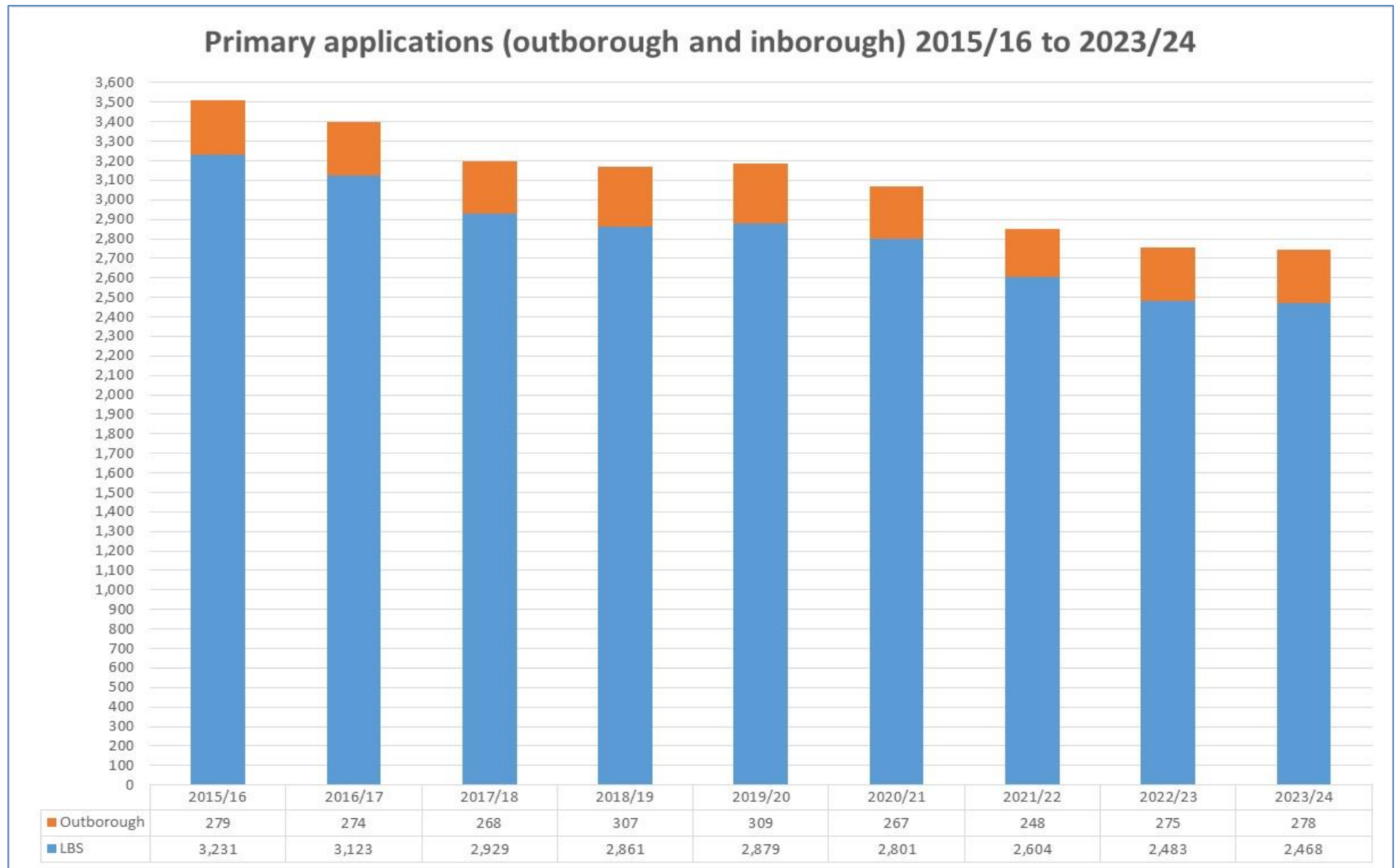
SECTION 6a – BIRTHS BY PLANNING AREA AND BOROUGH – ACTUAL AND PROJECTED



SECTION 6b – Births by calendar year in Southwark
Table 16: Births in Southwark (actuals 2012-2022, projections 2022-2031 – dotted line)

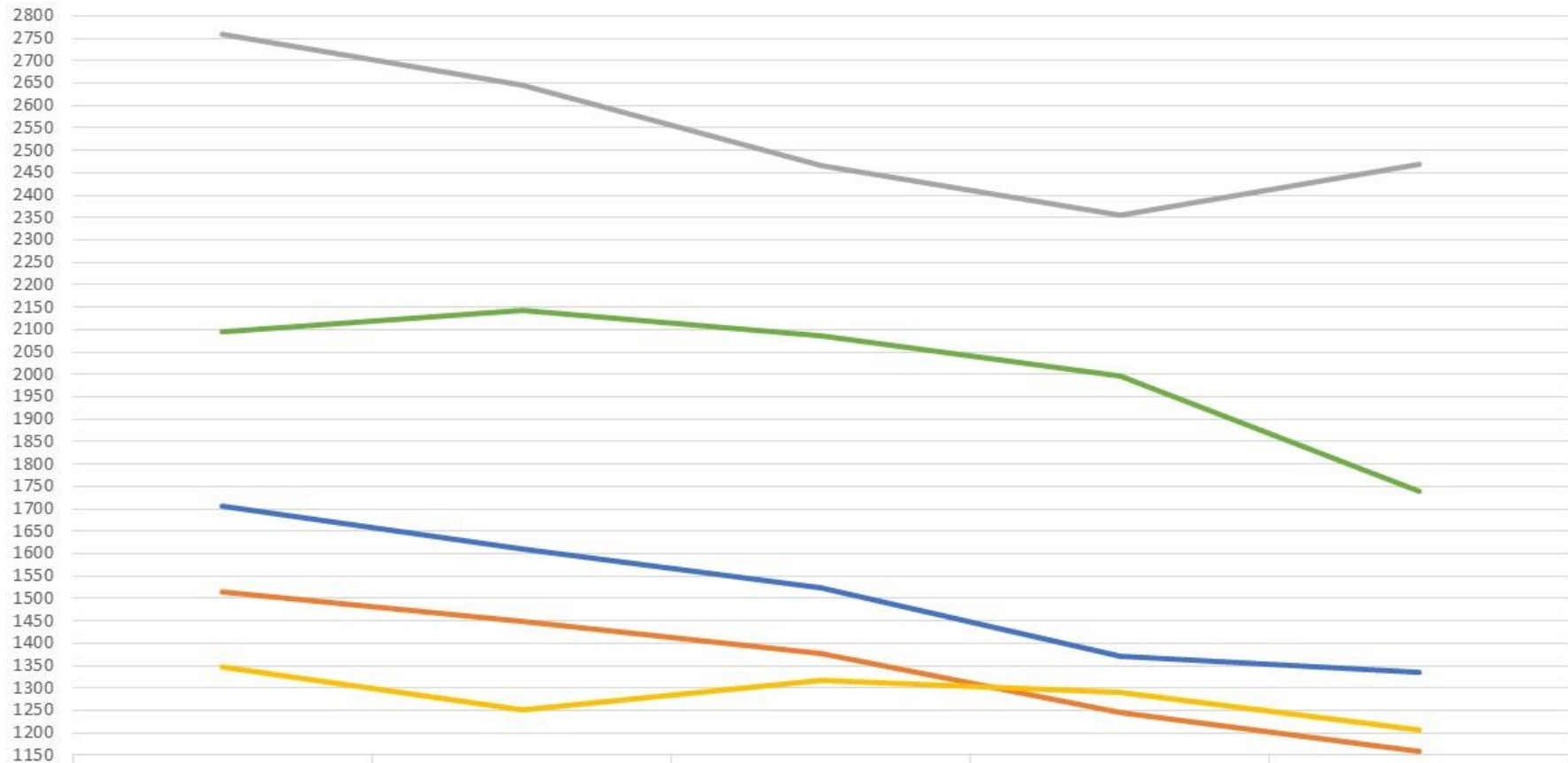


SECTION 7a: PRIMARY RECEPTION APPLICATIONS 2015-16 TO 2023-24



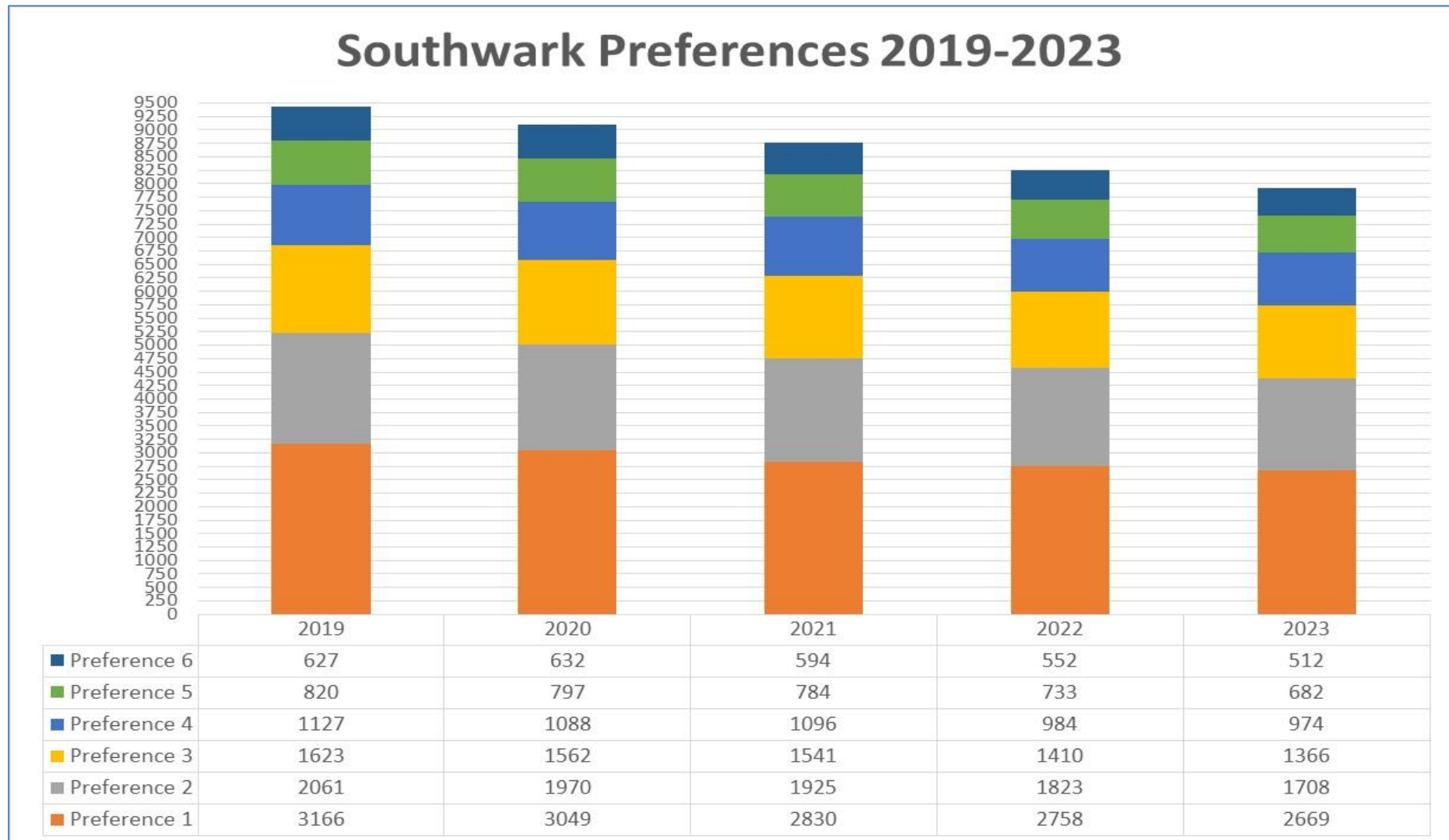
SECTION 7b: PRIMARY APPLICANT PREFERENCES 2019-20 TO 2023-24

Southwark Primary Preference Totals 2019-23



	2019	2020	2021	2022	2023
PA1	1514	1449	1377	1245	1160
PA2	2759	2646	2466	2355	2469
PA3	1348	1251	1318	1291	1207
PA4	1707	1610	1523	1372	1335
PA5	2096	2142	2086	1997	1740

SECTION 7c: PRIMARY APPLICANT PREFERENCES 2019-20 TO 2023-24



SECTION 8

PRIMARY PLANNING AREA SUMMARIES

PA1 – Borough, Bankside & Walworth

PA2 – Bermondsey & Rotherhithe

PA3 – Peckham & Nunhead

PA4 – Camberwell

PA5 – Dulwich

List of schools

Narrative

Preferences

Rolls and Projections for YR and YR to 6

Births

Cross Border flows

PLANNING AREA 1

BOROUGH, BANKSIDE & WALWORTH

ARK Globe Academy (Primary Section)

Charlotte Sharman Primary School

Charles Dickens Primary School

Friars Primary School

Surrey Square Primary School

Cathedral Primary School

St Paul's Primary School

St Jude's CE Primary School

Crampton Primary School

St Peters CE Primary School

Keyworth Primary School

English Martyrs RC Primary School

Michael Faraday Primary School

St Georges Cathedral RC Primary School

Robert Browning Primary School

St Joseph's (Borough) RC Primary School

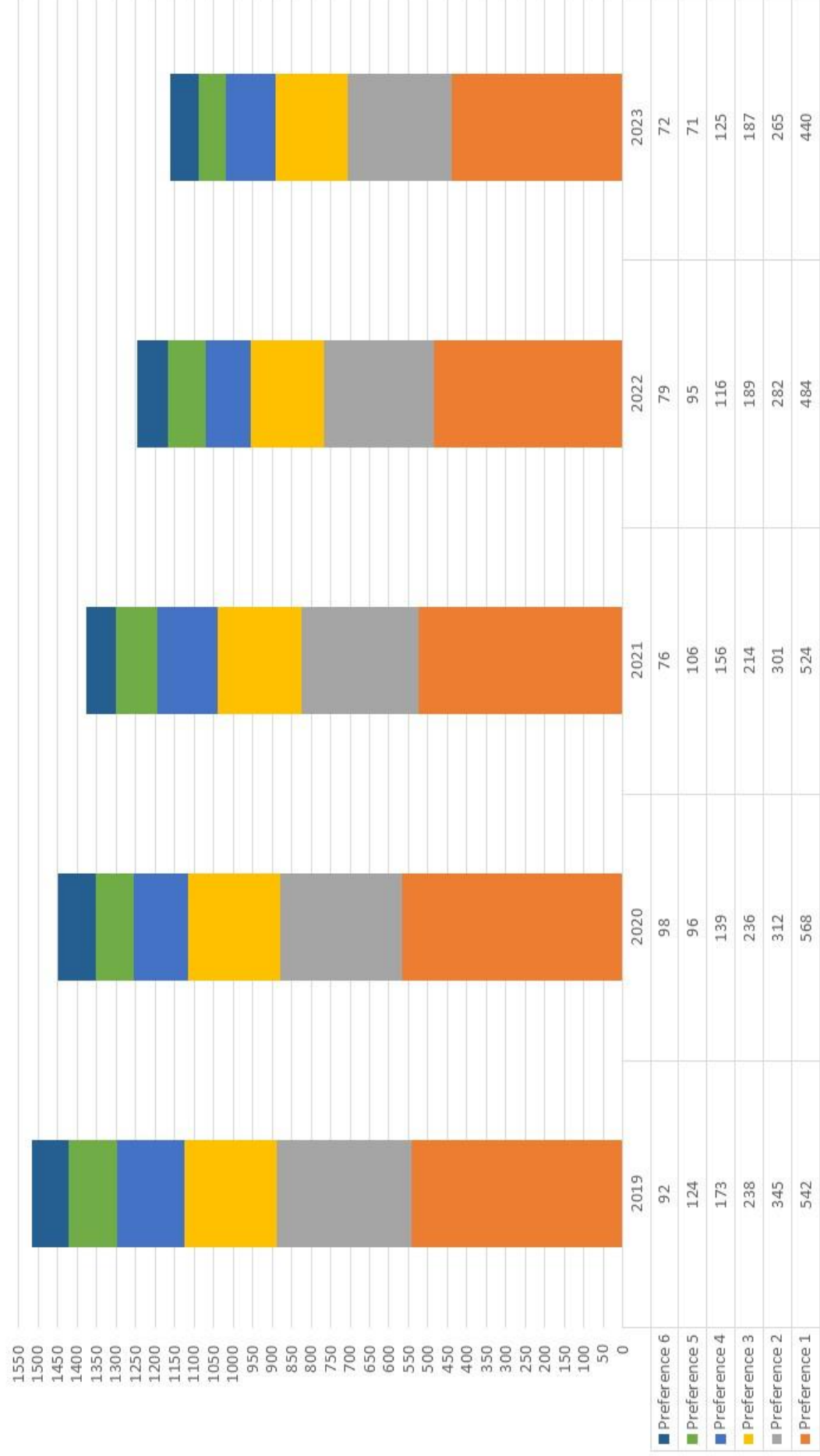
Victory Primary School

PA1– Borough, Bankside & Walworth						
Wards covered	<ul style="list-style-type: none"> Borough & Bankside, Chaucer, Faraday, Newington, North Walworth, Old Kent Road (<i>part</i>), St George's 					
Schools	Primary School	PAN	Type	Primary School	PAN	Type
	ARK Globe	60	ACAD	Charlotte Sharman	30	FOUND
	Charles Dickens	60	ACAD	Friars	30	FOUND
	Surrey Square	60	ACAD	Cathedral School CE	30	VA CE
	St Paul's CE	45	ACAD (CE)	St Jude's CE	30	VA CE
	Crampton	30	COMM	St Peters CE	30	VA CE
	Keyworth	60	COMM	English Martyrs RC	30	VA RC
	Michael Faraday	60	COMM	St Georges RC	30	VA RC
	Robert Browning	30	COMM	St Joseph's RC	30	VA RC
	Victory	30	COMM			
<ul style="list-style-type: none"> 17 Primary Schools: 4 Academies (including 1 CE Academy), 5 Community, 2 Foundation, 3 VA CE schools and 3 VA RC schools 11 x 1FE schools, 1 x 1.5FE school, 5 x 2FE schools PA1 takes around 20% of all Southwark pupils (21% of reception pupils) 						
Capacity	<ul style="list-style-type: none"> As at September 2023 – there are 675 reception places, and 5,115 Years R to 6 places 					
Application trends	<ul style="list-style-type: none"> Since 2019, the number of applications for primary reception places in the planning area have fallen by 23%. First preferences have fallen by 19%, and 1st to 3rd preferences by 26% 					
Changes since the last report	<ul style="list-style-type: none"> Cobourg Primary School reduced its PAN from 60 to 30 with effect from September 2022, and then merged with Camelot School and closed in August 2023 English Martyrs RC Primary reduced its PAN from 60 to 30 in 2023 Townsend Primary School closed in August 2023 					
Births	<ul style="list-style-type: none"> Births in PA1 fell from 2012 to 2021 by -32%, and are projected to begin to rise slowly to 2031 by +5% (+0.5%per annum) At ward level, births in Borough & Bankside ward grew by +2% from 2012-21, and are forecast to grow by +12% by 2031; Chaucer fell by -31%, and is projected to fall a further -4%, Faraday, a -55% drop followed by a further -7% drop; Newington, -29% then -8%; North Walworth -17% then a +13% rise, St George's -4% then -4% 					
Reception and whole school vacancies – existing and projected	<ul style="list-style-type: none"> There are approximately 185 spare reception places (9FE) across PA1 – 24% of all reception places In 2019, reception places were reduced by 135 (4.5FE) through PAN reductions to more closely match demand. However, this has essentially just kept pace with the reduction in rolls The GLA project 139 reception vacancies (5FE) in January 2024 (21%), and slowly increasing then reducing vacancy levels thereafter, culminating in 164 vacancies in January 2031 (24%) if no further action to reduce capacity is taken. There are 916 empty places from years R to 6 – 18% across PA1's primary capacity, a substantial reduction on 2022-23, as two schools have closed and PA capacity reduced. With present actions in place, this is projected to increase steadily to around 1,339 (28%) in January 2031 if no further action to reduce capacity is taken. 					

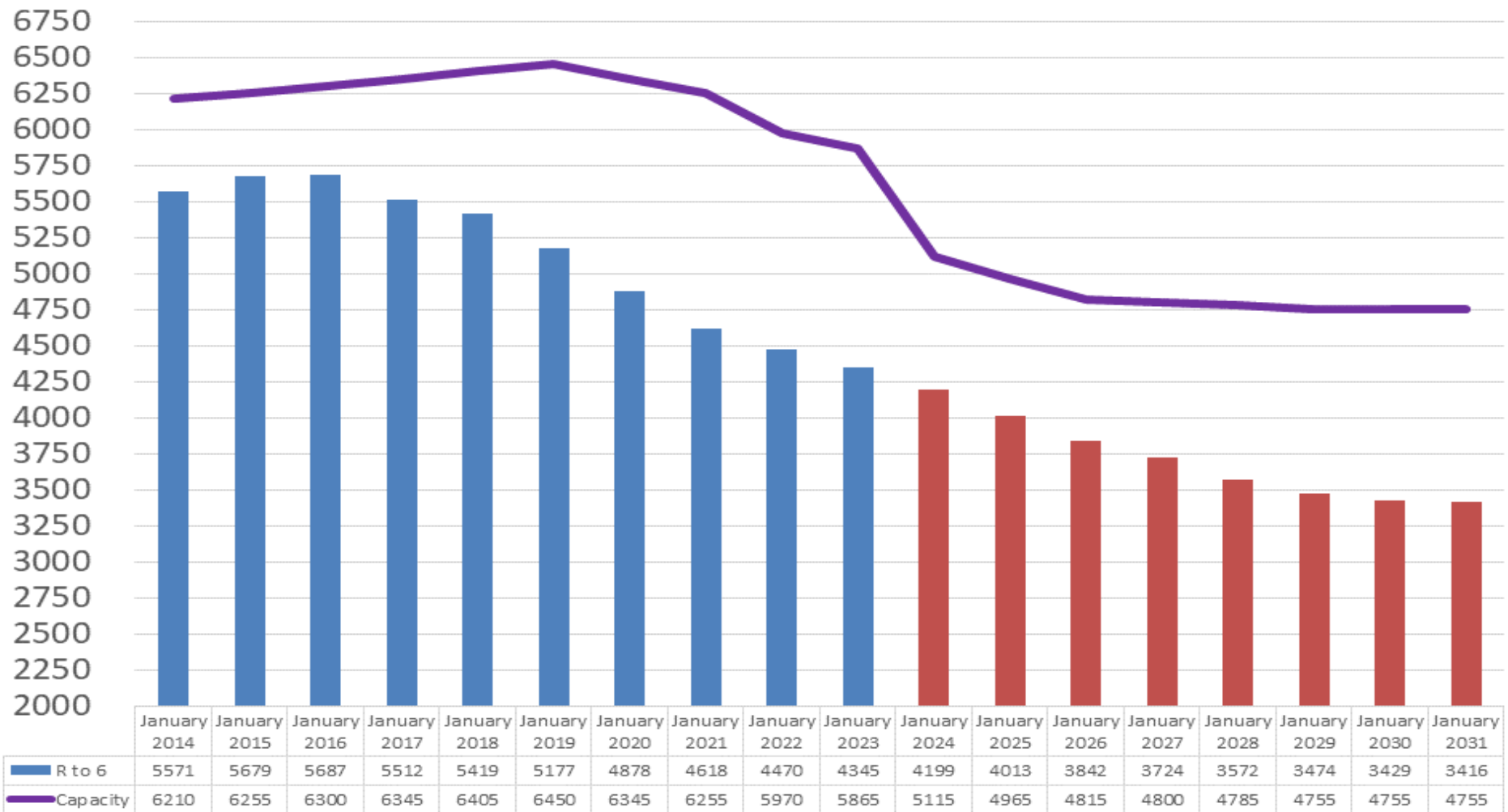
PA1– Borough, Bankside & Walworth

Keeping Education Strong Actions/ Proposals	<ul style="list-style-type: none"> • Cobourg Primary – potential amalgamation/closure (net reduction of 30 reception and 390 primary places (already undertaken) • Closure of Townsend Primary (net reduction of 30 reception and 210 primary places (already undertaken) • St Paul's CE Primary Academy reduction of PAN from 45 to 30 (net reduction of 15 reception and 105 primary places) • Overall proposed/implemented reduction of 75 reception and 705 primary places
GLA Projections 2023	<ul style="list-style-type: none"> • There is sufficient capacity to meet demand up until 2031 at reception and across all year groups. The GLA project that reception rolls will reduce by a further 1FE (5%), and that YR to Y6 by 780 pupils (19%) by then, and reception capacity will fall by 360 places.(7%)
Pupil intake by area	<ul style="list-style-type: none"> • PA1 is a net exporter of pupils, exporting just under 100 (4FE) YR to Y6 pupils (-2%) • St George's Cathedral Primary (29%), Charlotte Sharman (16%), Keyworth (11%) and Friar's (10%) take pupils from outside Southwark (<i>mainly from Lambeth</i>) • St George's Cathedral (49%), St Joseph's Borough (41%), Surrey Square (31%) all take a significant proportion (more than 30%) of their pupils from outside PA1. Conversely, John Ruskin in PA4 (60%), and Snowfields (32%) and Grange (28%) both in PA2 take a high percentage of its pupils from PA1. • Approximately 25% of pupils attending schools in this PA come from outside the planning area, mainly from other planning areas within Southwark (PAs 2 and 4) and around 6% from outside Southwark (<i>from Lambeth, Croydon and Lewisham</i>) • Nearly 27% of PA1 resident children attending state schools attend a school in another planning area or a school outside Southwark – again, mainly PAs 2 and 4 and a small number out of borough in Lambeth

PA1 Primary Preferences 2019-23

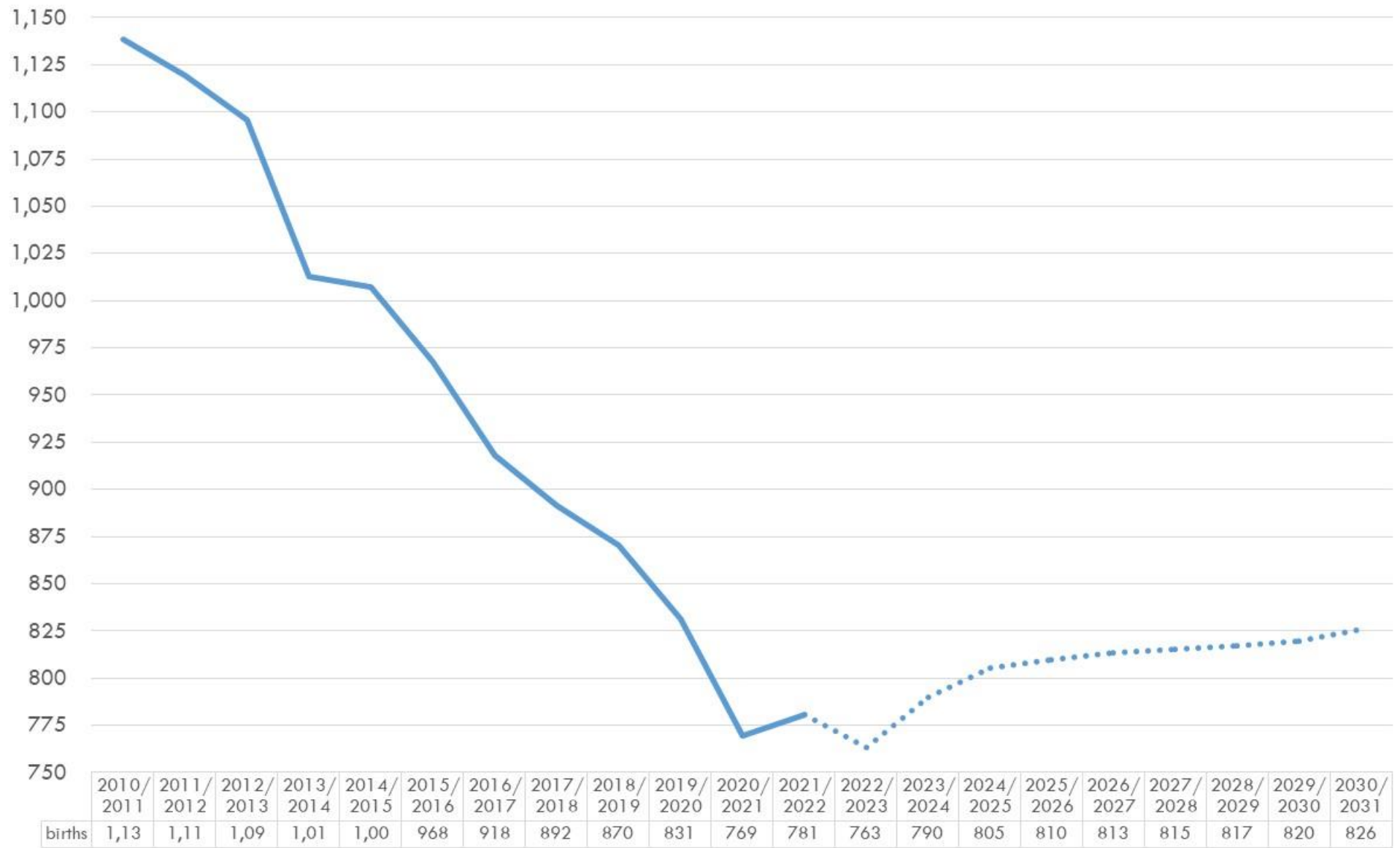


Planning Area 1 Years R to 6 2014-23 (Actual - Blue), 2024-31 (Projected - red)



Year	R	Capacity
January 2014	764	900
January 2015	789	900
January 2016	810	900
January 2017	728	945
January 2018	720	945
January 2019	658	945
January 2020	612	810
January 2021	613	810
January 2022	588	795
January 2023	580	765
January 2024	536	675
January 2025	512	675
January 2026	495	675
January 2027	507	675
January 2028	491	675
January 2029	502	675
January 2030	507	675
January 2031	511	675

PA1 Births 2010-2021 (actual) 2022-31 (projected)



PLANNING AREA 2

BERMONDSEY & ROTHERHITHE

Redriff Primary School
St Joseph's (*Gomm Road*) RC Primary
Rotherhithe Primary School
Albion Primary School
Alfred Salter Primary School
Grange Primary School
Ilderton Primary School
Phoenix Primary School
Pilgrims Way Primary School
Riverside Primary School
Snowsfields Primary School
Southwark Park Primary School
Tower Bridge Primary School
Galleywall Primary School
John Keats Primary Free School
Boutcher CE Primary School
Peter Hills CE Primary School
St James CE Primary School
St Johns RC Primary School
St Josephs (*George Row*) RC Primary

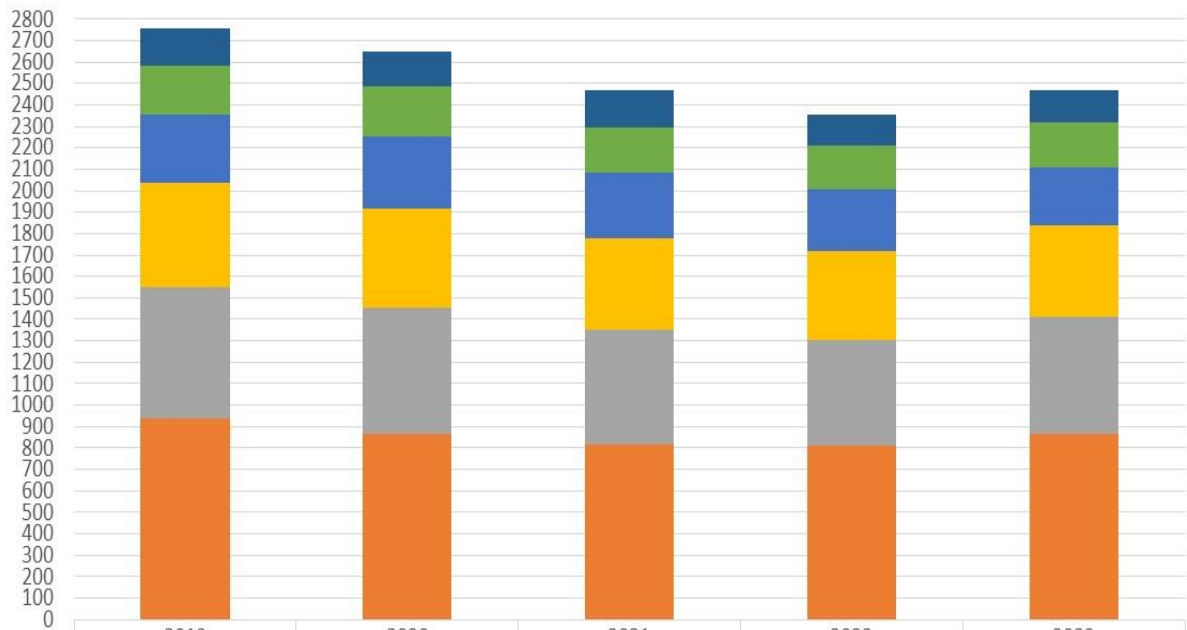
PA2 – Bermondsey & Rotherhithe

Wards covered	<ul style="list-style-type: none"> London Bridge & West Bermondsey, North Bermondsey, Old Kent Road (part), Rotherhithe, South Bermondsey, Surrey Docks 					
Schools	Primary	PAN	Type	Primary	PAN	Type
	Redriff	60	ACAD	Snowsfields	30	COMM
	St Joseph's RC*	45	ACAD	Southwark Park	60	COMM
	Rotherhithe	60	ACAD	Tower Bridge	30	COMM
	Albion	60	COMM	Galleywall	60	FREE
	Alfred Salter	60	COMM	John Keats Primary	60	FREE
	Grange	60	COMM	Boutcher CE	30	VA CE
	Ilderton	30	COMM	Peter Hills CE	30	VA CE
	Phoenix	90	COMM	St James CE	60	VA CE
	Pilgrims Way	30	COMM	St Johns RC	30	VA RC
	Riverside	45	COMM	St Joseph's Gomm Rd RC	30	VA RC
<p>* St George's George Row</p> <ul style="list-style-type: none"> 20 primary schools: 10 Community, 3 Academies (including 1 x VARC Academy), 2 Free Schools, 3 VA CE, 2 VA RC 8 x 1FE schools, 2 x 1.5FE school, 9 x 2FE schools, 1x 3FE school PA2 takes around 25% of all Southwark primary pupils (<i>the highest in Southwark</i>) (28% of reception pupils) (<i>also the highest in Southwark</i>) 						
Capacity	<ul style="list-style-type: none"> As at September 2023 – 960 reception places. 6,900 Years R to 6 places PA2 provides 28% of places in reception and 25% of R to 6 places 					
GLA Projections 2023	<ul style="list-style-type: none"> There will be 164 (6FE) surplus reception places in September 2031, based on GLA projections (24%) There is sufficient capacity to meet demand up until 2031 at reception and across all year groups. GLA projections show that reception demand will fall by 68 places (3FE) (9%), R to 6 demand will fall by 938 pupils (17%) and that R to 6 provision will fall by 180 places (3%) by 2031 					
Application Trends	<ul style="list-style-type: none"> Since 2019, the number of applications for primary reception places in the planning area have fallen by 44%. First preferences have fallen by 26%, and 1st to 3rd preferences by 21%. 					
Changes since the last report	<ul style="list-style-type: none"> Ilderton Primary School has reduced its PAN from 60 to 30 in September 2023 St Joseph RC Primary (George Row) has academised – no change to PAN 					
Births	<ul style="list-style-type: none"> Births in PA2 from 2012-2021 have fallen by -28% From 2021 to 2031, births are projected to increase by +2% (+0.2% pa) In the London Bridge & West Bermondsey ward, births fell by -19% from 2012 to 2021 and are projected to fall a further -10% by 2031; North Bermondsey -46% and then +2%; Old Kent Road -50% and +53%; Rotherhithe -22% and -5%, South Bermondsey -32% and -2%; Surrey Docks +2% and +1% 					
Reception and whole school vacancies – existing and projected	<ul style="list-style-type: none"> There are presently around 209 spare reception places (7FE) across PA2 – 21% of all reception places There are at least four schools in the planning area with the capacity to expand if additional provision is required, particularly with regard to the Canada Water and Rotherhithe peninsula regeneration areas There are also numerous schools on the PA1 border with vacancies that could accommodate additional demand 					

PA2 – Bermondsey & Rotherhithe

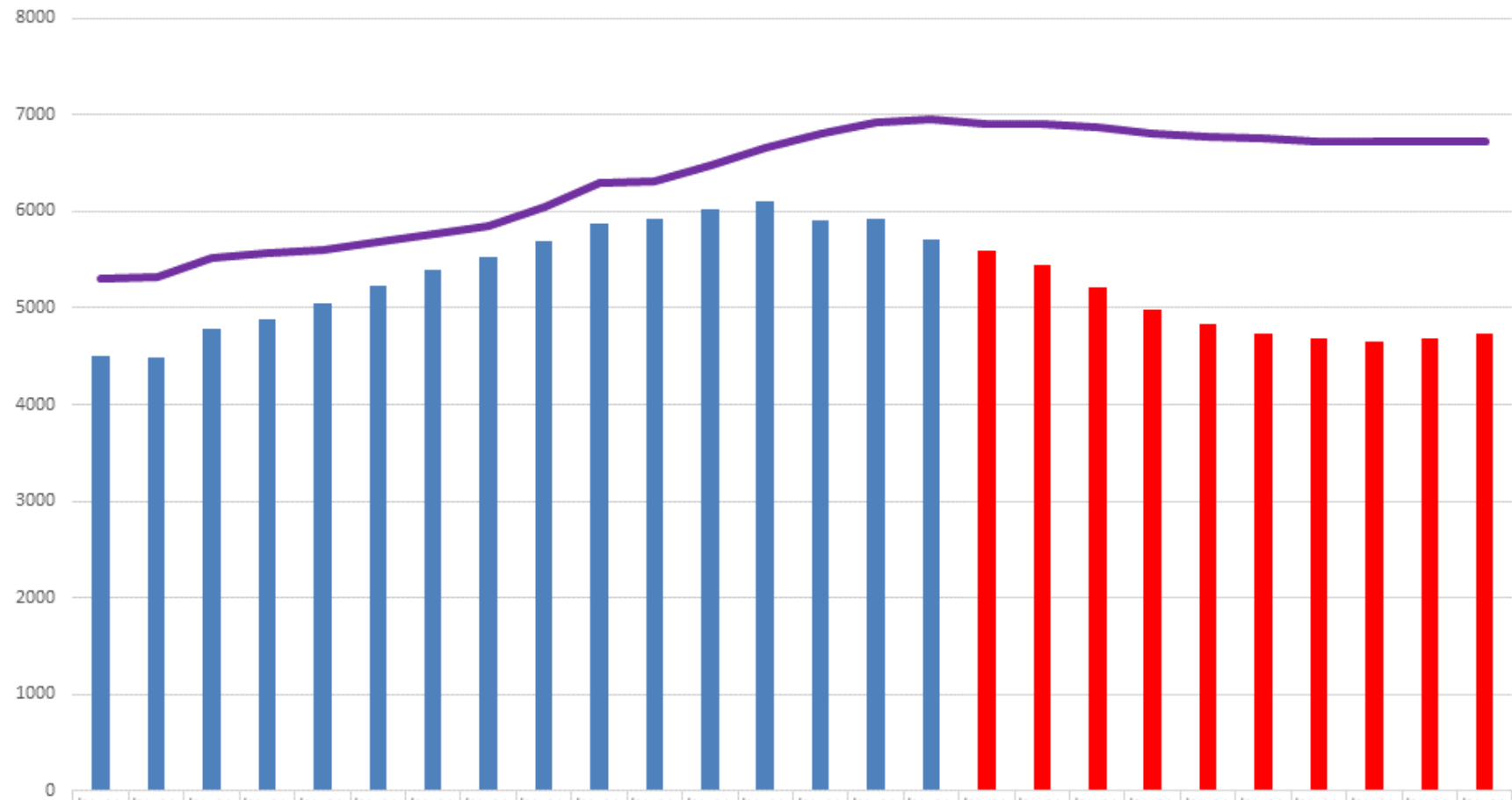
Reception and whole school vacancies – existing and projected (cont'd)	<ul style="list-style-type: none"> • There are presently around 1,250 vacancies in PA2 across Years R to 6 (18%) • This is projected to increase steadily to 2,060 year R to 6 vacancies in January 2031 (31%), but to fall away thereafter
Keeping Education Strong Actions/ Proposals	<ul style="list-style-type: none"> • Reduction of PAN for Grange Primary School from 2FE to 1FE (net reduction of 30 reception places and 210 primary places)
Pupil intake by area	<ul style="list-style-type: none"> • PA2 is a net exporter of pupils, losing around 800 pupils across all age groups (11%) • Rotherhithe, St Joseph's Gomm Road RC and St John's RC take 28%, 27% and 22% of their intake from outside Southwark – mainly Lewisham • Pilgrim's Way Primary, situated in PA2, takes most of its pupils from PA3 (82%). Other PA2 schools – Ilderton and John Keats Primary take 28%, and 32% of their intake from PA3 (Peckham & Nunhead) respectively • Around 22% of pupils attending schools in this planning area come from outside the planning area mainly from PA3 (8%) and PA1 (7%), with around 7% from outside Southwark (mainly Lewisham and Lambeth) • Conversely, nearly 25% of PA2 resident children attending state schools attend a school in another planning area (mainly PA1 and 3) or a school outside Southwark (<i>mainly Lewisham</i>) • Across all PA2 primary schools, there are 1,017 empty places from years R to 6 – 15% of PA2's primary capacity

PA2 Primary Preferences 2019-23



	2019	2020	2021	2022	2023
Preference 6	178	159	170	146	149
Preference 5	224	236	209	202	209
Preference 4	323	333	306	291	271
Preference 3	487	466	427	413	426
Preference 2	609	589	539	493	546
Preference 1	938	863	815	810	868

Planning Area 2 - Year R to 6 Capacity, Rolls - (blue) (2008-23) and
Projections (red) (2024-33)



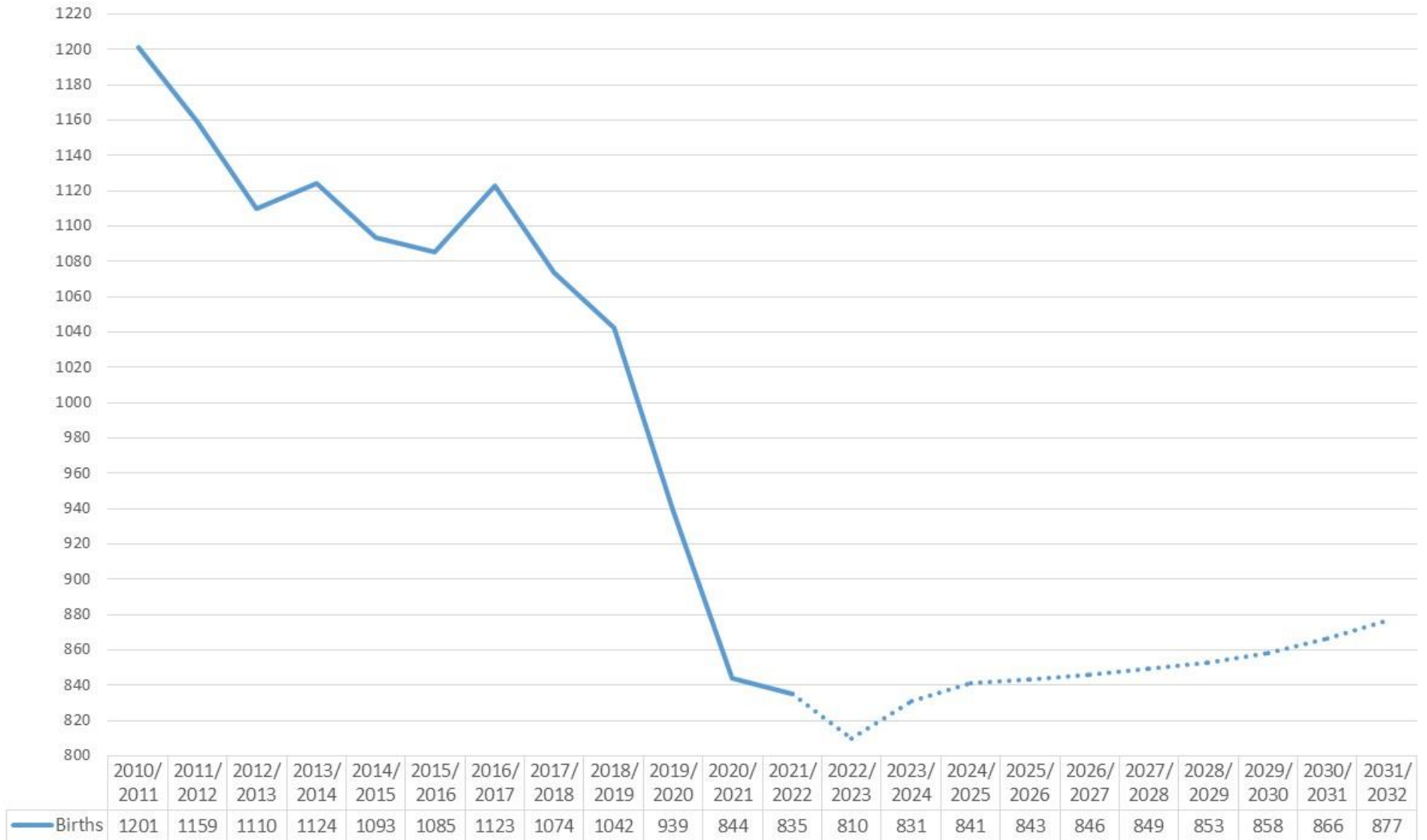
	January 2008	January 2009	January 2010	January 2011	January 2012	January 2013	January 2014	January 2015	January 2016	January 2017	January 2018	January 2019	January 2020	January 2021	January 2022	January 2023	January 2024	January 2025	January 2026	January 2027	January 2028	January 2029	January 2030	January 2031	January 2032	January 2033
R to 6	4499	4491	4790	4882	5046	5235	5390	5534	5699	5879	5928	6030	6098	5907	5930	5710	5598	5452	5207	4983	4838	4737	4688	4660	4681	4740
Capacity	5310	5325	5520	5565	5610	5685	5760	5850	6045	6300	6315	6480	6660	6810	6930	6960	6900	6900	6870	6810	6780	6750	6720	6720	6720	6720

The chart displays the relationship between the labor force and the unemployment rate over a 50-year period. The labor force, represented by bars, shows a steady increase from approximately 705 million in 1970 to a peak of about 955 million in 1982, followed by a decline to around 780 million by 2020. The unemployment rate, shown as a purple line, starts at about 7.5% in 1970, peaks at 10.5% in 1982, and then generally declines to around 6.5% by 2020. The 2020 data points for both the labor force and the unemployment rate are highlighted in red.

Year	Number of people in the labor force (millions)	Unemployment rate (%)
1970	705	7.5
1971	700	7.1
1972	780	7.8
1973	755	7.8
1974	810	8.3
1975	860	8.7
1976	815	8.7
1977	870	9.0
1978	935	9.9
1979	955	10.5
1980	885	9.2
1981	925	9.7
1982	940	10.5
1983	825	9.9
1984	830	9.9
1985	780	9.6
2020	780	6.5

[illegible]

PA2 Births 2010-2021 (actual) 2022-31 (projected)



PLANNING AREA 3

PECKHAM & NUNHEAD

Angel Oak Primary Academy
Harris Peckham Park Primary Academy
John Donne Primary School
Bellenden Primary School
Bird-in-Bush Primary School
Hollydale Primary School
Ivydale Primary School
Rye Oak Primary School
Harris Primary Free School Peckham
St John's/Clements CE Primary School
St Mary Magdalene CE Primary School
St Francis RC Primary School
St James The Great RC Primary School

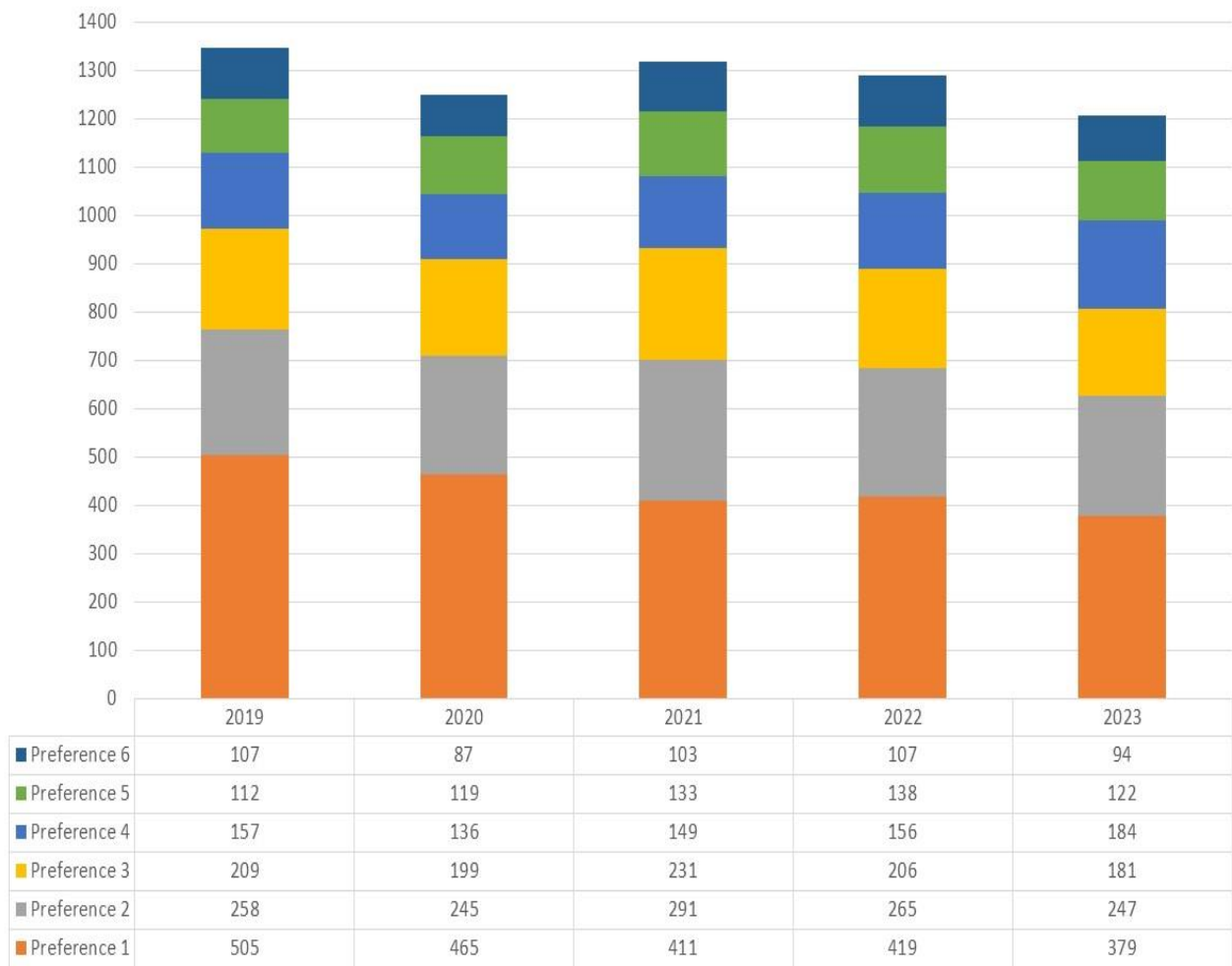
PA3 – Peckham & Nunhead

Wards Covered	• Goose Green (<i>part</i>), Old Kent Road (<i>part</i>), Peckham, Peckham Rye, Rye Lane (<i>part</i>)					
Schools	Primary	PAN	Type	Primary	PAN	Type
	Angel Oak	60	ACAD	Rye Oak	60	COMM
	Harris Peckham Pk.	30	ACAD	Harris Free Peckham	30	FREE
	John Donne	60	ACAD	St John's/Clements CE	60	VA CE
	Bellenden	30	COMM	St Mary Magdalene CE	30	VA CE
	Bird-in-Bush*	60	COMM	St Francis RC	30	VA RC
	Hollydale	30	COMM	St James The Great RC	30	VA RC
	Ivydale	90	COMM	* formerly Camelot Primary School		
• 13 primary schools: 5 Community, 3 Academies, 1 Free School, 2 VA CE, 2 VA RC						
• 8 x 1FE schools, 5 x 2FE schools, 1 x 3FE school						
• PA3 takes around 18% of all Southwark primary pupils (18% of reception pupils)						
Capacity	• As at September 2023 – 630 reception places, 4,770 Year R to 6 places					
Application Trends	• Since 2019, the number of applications for primary reception places in the planning area have fallen by 10%. First preferences have fallen by 26%, and 1 st to 3 rd preferences by 17%.					
Changes since the last report	• For this planning area deriving mainly from Old Kent Road development, the number of units delivered by year has been recast and the delivery period lengthened					
Births	• Births in the PA decreased from 2012-2021 by -35% , and are projected to further reduce from 2021 to 2031 by -1%					
	• In the Peckham ward, births decreased by -42% from 2012 to 2021, and are projected to fall by a further -10% ; in Peckham Rye ward, the drop was -30% , to be followed by a further drop of -5% ; in Rye Lane ward, the figures were -46% and then an increase of +6%					
Reception and whole school vacancies – existing and projected	• In 2023, there are presently 154 spare reception places (6FE) across PA3 - 28% of all reception places.					
	• The GLA now project 170 (6FE) vacancies in January 2031 (31%)					
	• For vacancies in years R to 6, in September 2023 there are 1,230 vacancies (26%) projected to increase to 1,353 (31%) by January 2031					
Keeping Education Strong Actions/ Proposals	• St Francesca Cabrini RC Primary - Closure already undertaken - (net reduction of 30 reception places and 390 primary places)					
	• St Francis RC Primary PAN Reduction 2FE to 1FE (net reduction of 30 reception places and 210 primary places)					
	• Rye Oak Primary PAN Reduction 2FE to 1.5FE (net reduction of 15 reception places and 105 primary places)					
	• St Mary Magdalene CE Primary -potential amalgamation/closure - (net reduction of 30 reception places and 210 primary places)					
	• Harris Free Peckham – amalgamation with Harris Peckham Park have announced a proposal to merge the two schools on the Peckham Park site (net reduction of 30 reception places and 360 primary places if Harris Peckham Park remains as 1 FE)					
	• Overall proposed reduction of 105 reception and 1275 primary places					

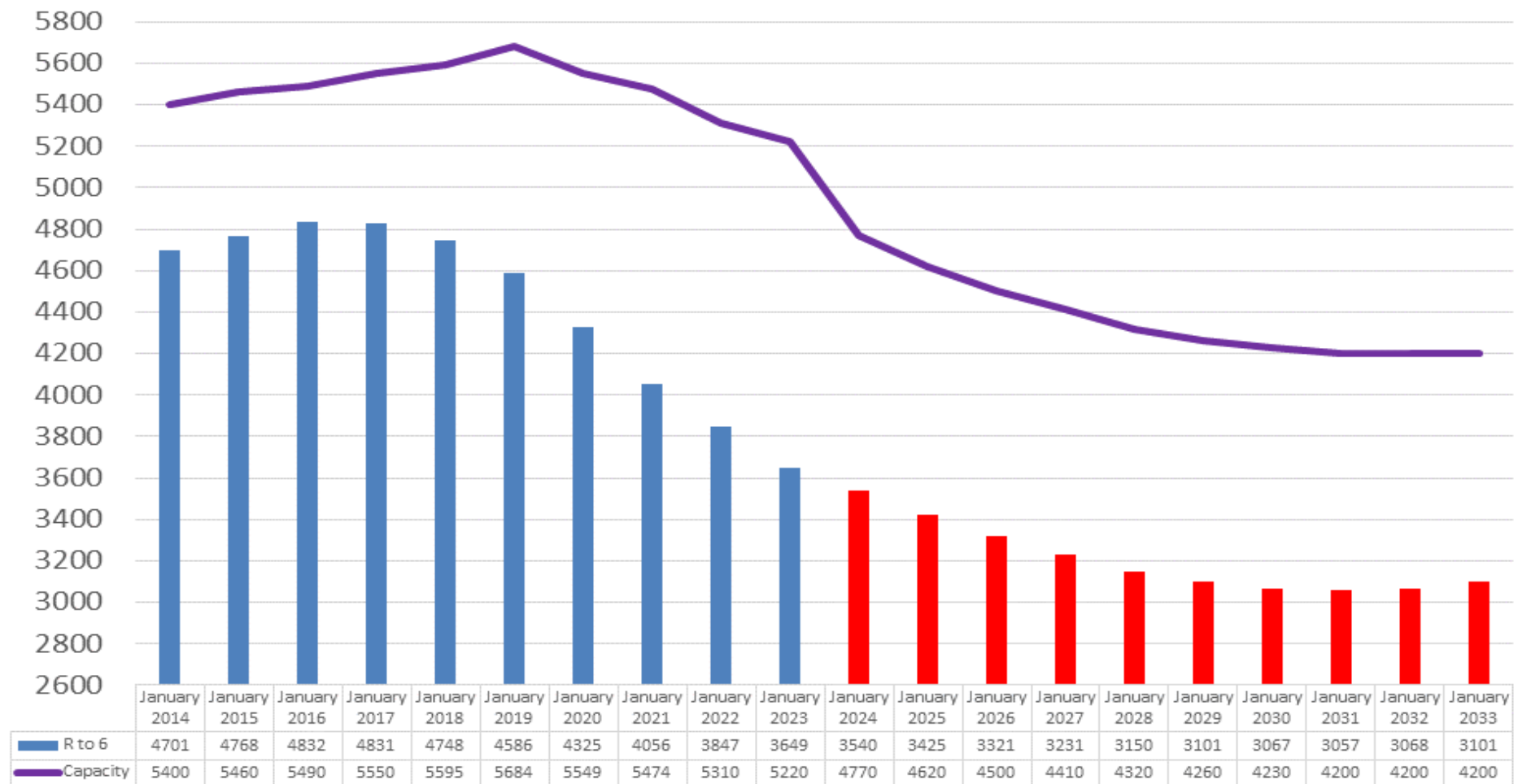
PA3 – Peckham & Nunhead

GLA Projections 2023	<ul style="list-style-type: none"> • There is sufficient capacity to meet demand up until 2031 at reception and across all year groups. GLA projections show that reception demand will fall by 34 places (2FE) (7%), R to 6 demand will fall by 483 pupils (14%) and that R to 6 provision will fall by 570 places (12%) by 2031.
Pupil intake by area	<ul style="list-style-type: none"> • PA3 is a net exporter of pupils, losing around 1,147 pupils across all age groups, the equivalent of around three two form entry primaries. The net import/export of pupils from within Southwark is a net loss of around 12%. • Around 29% of pupils in this planning area come from outside the planning area. Conversely, around 41% of PA3 resident children attending state schools attend a school in another Southwark planning area, or a school outside Southwark – about equally divided between the two. • St John's & St Clements CE takes 43% of pupils from outside PA3 (mainly PAs 4 and 5), Harris Primary Free Peckham (42%), St James the Great RC (40%) take pupils from outside their planning area, in both cases mainly from PA4 (Camberwell). Angel Oak, Camelot & St Francis RC all take around 1/3 of their pupils from outside PA3. • Conversely, Pilgrims Way (40%) in PA2, the Belham Primary Free School (73%), and St George's CE Primary (42%) and Oliver Goldsmith(43%) all in PA4 all take a substantial number of their pupils from PA3.

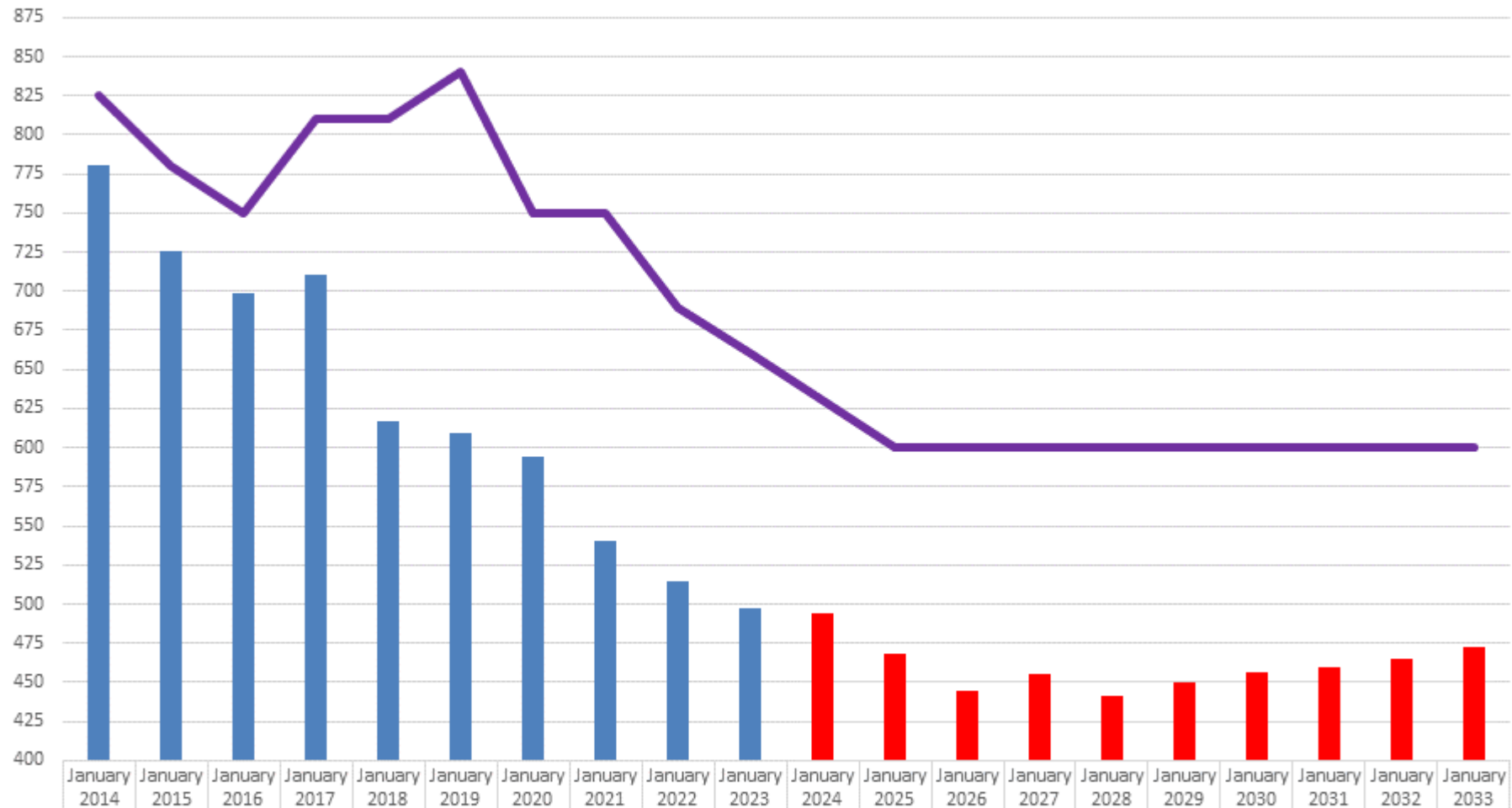
PA3 Primary Preferences 2019-23



Planning Area 3 - Year R to 6 Capacity, Rolls - (blue) (2014-23) and Projections (red) (2024-31)



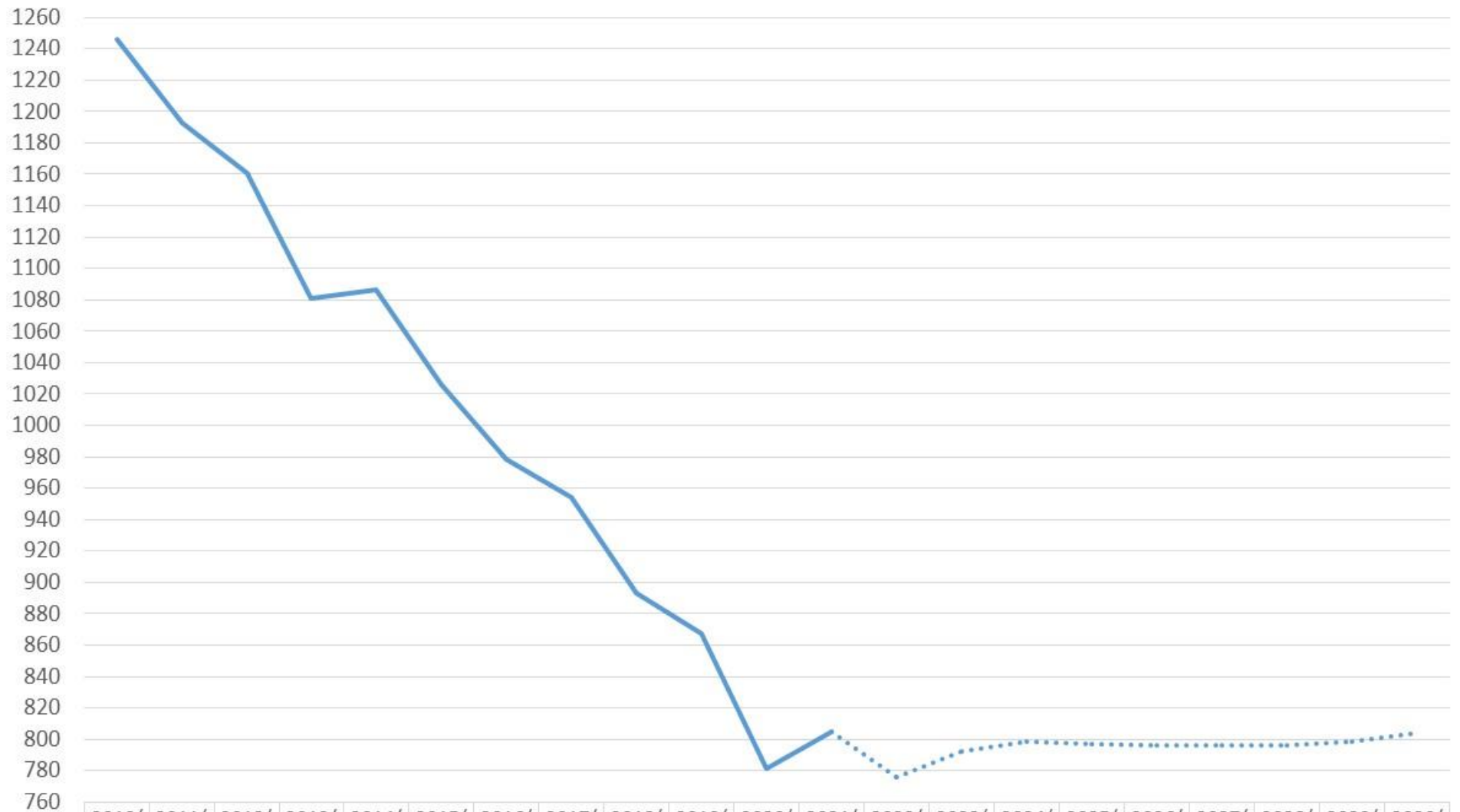
Planning Area 3 - Year R Capacity, Rolls - (blue) (2014-23) and Projections (red) (2024-31)



	January 2014	January 2015	January 2016	January 2017	January 2018	January 2019	January 2020	January 2021	January 2022	January 2023	January 2024	January 2025	January 2026	January 2027	January 2028	January 2029	January 2030	January 2031	January 2032	January 2033
R	780	726	699	710	617	609	594	540	514	497	494	468	444	455	441	450	456	460	465	472
Capacity	825	780	750	810	810	840	750	750	690	660	630	600	600	600	600	600	600	600	600	600

■ R ■ Capacity

PA3 Births 2010-2021 (actual) 2022-31 (projected)



	2010/ 2011	2011/ 2012	2012/ 2013	2013/ 2014	2014/ 2015	2015/ 2016	2016/ 2017	2017/ 2018	2018/ 2019	2019/ 2020	2020/ 2021	2021/ 2022	2022/ 2023	2023/ 2024	2024/ 2025	2025/ 2026	2026/ 2027	2027/ 2028	2028/ 2029	2029/ 2030	2030/ 2031
Series1	1246	1193	1161	1081	1087	1026	978	954	893	867	782	805	776	793	799	797	796	796	797	798	804

PLANNING AREA 4

CAMBERWELL

Lyndhurst Primary School
Dog Kennel Hill Primary School
Bessemer Grange Primary School
Brunswick Park Primary School
Comber Grove Primary School
Crawford Primary School
John Ruskin Primary School
Oliver Goldsmith Primary School
The Belham Primary School
St Georges CE Primary School
St Joseph's Camberwell RC Infants School
St Joseph's Camberwell RC Junior School

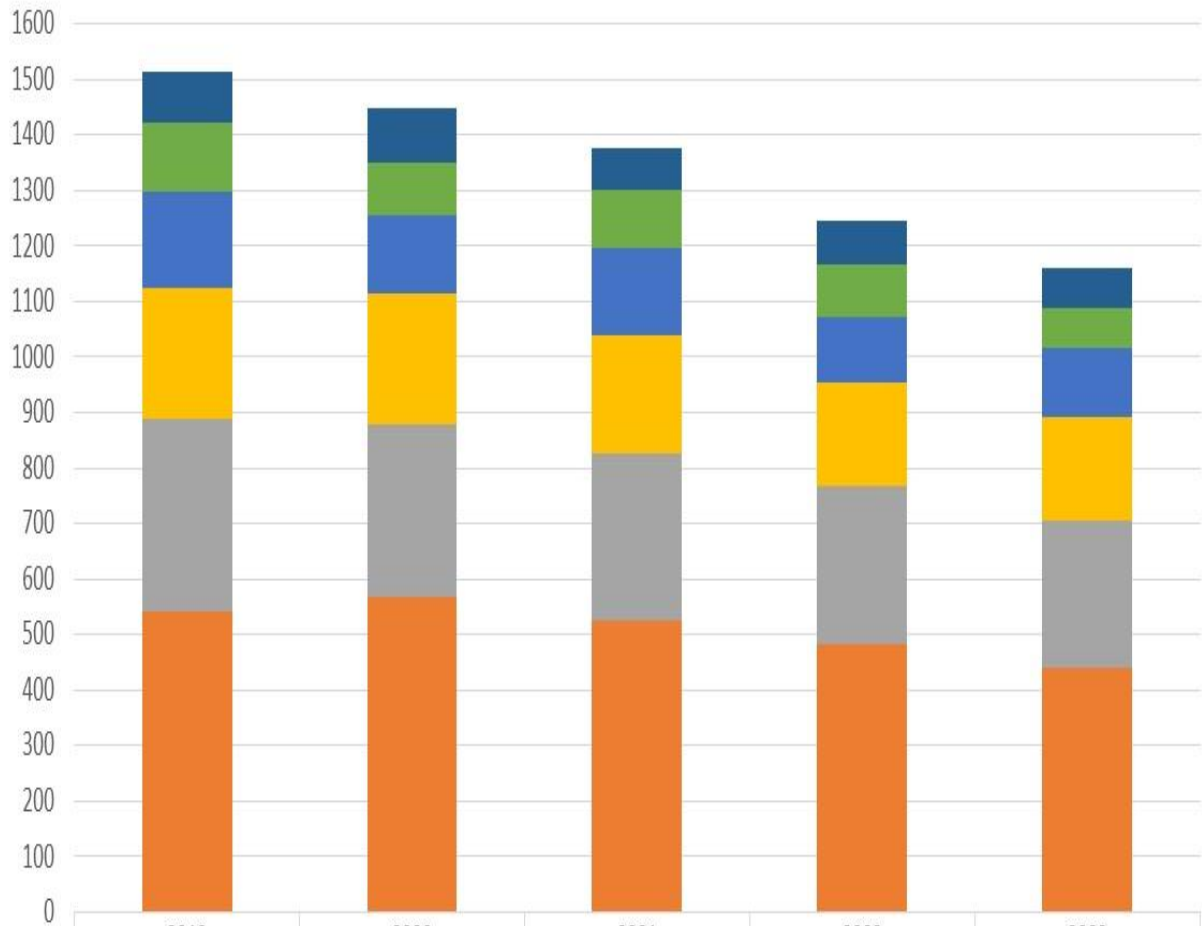
PA4 – Camberwell						
Wards	<ul style="list-style-type: none"> Camberwell Green, Champion Hill, Rye Lane (<i>part</i>), St Giles 					
Schools	Primary	PAN	Type	Primary	PAN	Type
	Lyndhurst	60	ACAD	John Ruskin	60	COMM
	Dog Kennel Hill	30	ACAD	Oliver Goldsmith	60	COMM
	Bessemer Grange	90	COMM	Belham	60	FREE
	Brunswick Park	60	COMM	St Georges CE	30	VA CE
	Comber Grove	30	COMM	St Joseph's Infants RC	60	VA RC
	Crawford	60	COMM	St Joseph's Junior RC	60	VA RC
	<ul style="list-style-type: none"> 12 primary schools: 6 Community, 2 Academies, 1 Free School, 1 VA RC, 1 VA RC Infant and 1 VA RC Junior 2 x 1FE schools, 8 x 2FE schools, 1 x 3FE school PA4 takes around 17% of all Southwark primary pupils (17% reception pupils) 					
Capacity	<ul style="list-style-type: none"> As at September 2023 – there were 600 reception places, and 4,530 Year R to 6 places 					
Application Trends	<ul style="list-style-type: none"> Since 2019, the number of applications for primary reception places in the planning area have fallen by 22%. First preferences have fallen by 29%, and 1st to 3rd preferences by 23%. 					
Changes since the last report	<ul style="list-style-type: none"> Dog Kennel Hill reduced its PAN to 30 					
Births	<ul style="list-style-type: none"> Births in the area have decreased -35% from 2012 to 2021. From 2021 to 2031, births are projected to increase by +6% (+0.6% per annum) In the 3 wards that make up the planning area, Camberwell Green births reduced by -27% from 2012-21, but are projected to increase by +11% from 2021-31. Champion Hill ward reduced by -24% from 2012-21 and is projected to decrease further by -11% by 2031. St Giles decreased by -41% from 2012 to 2021 and will decrease by -5% from 2021 to 2031 					
Reception and whole school vacancies – existing and projected	<ul style="list-style-type: none"> There are presently around 123 (5FE) spare places (20%) at reception this year, with a gradual projected decrease of demand thereafter. The GLA project 205 vacancies (7FE) in January 2031 (34%) if no further action is taken Across PA4 schools, there are 1024 empty places from years R to 6 – 23% of PA4's primary capacity. This is projected to reach 1,530 vacant R to 6 places (36%) by January 2031 if no further action is taken 					
Keeping Education Strong Actions/ Proposals	<ul style="list-style-type: none"> Bessemer Grange Primary - PAN Reduction 3FE to 2FE (Net reduction of reception by 30 and primary roll by 210) Comber Grove Primary – Potential amalgamation/closure (net reduction of 30 and primary roll by 210) Overall proposed reduction of 60 reception and 420 primary places 					
GLA Projections 2023	<ul style="list-style-type: none"> There is sufficient capacity to meet demand up until 2031 at reception and across all year groups. GLA projections show that reception demand will fall by 534 places (2FE) (12%), R to 6 demand will fall by 836 pupils (24%) and that R to 6 provision will fall by 330 places (7%) by 2031 					

PA4 – Camberwell

Pupil intake by area

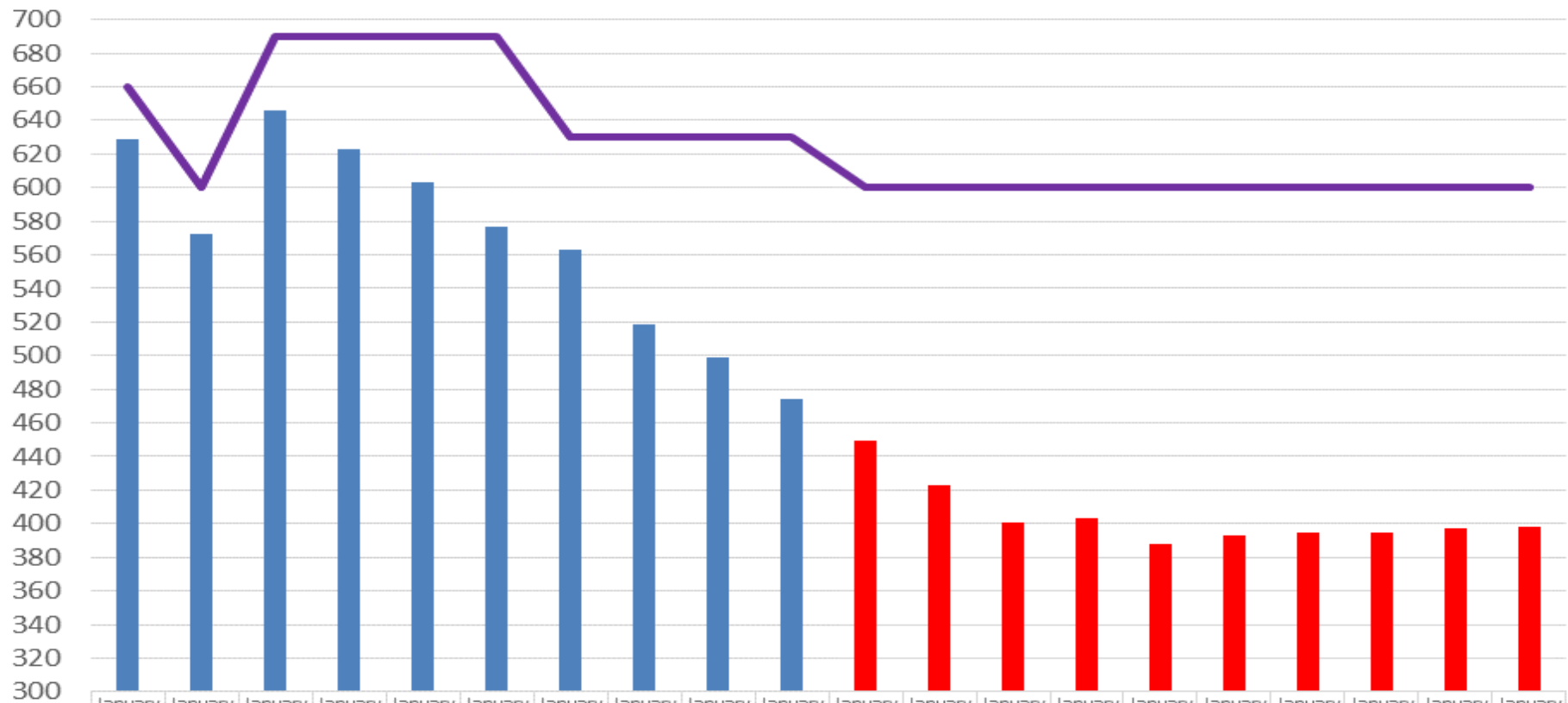
- PA4 is a net importer of pupils, gaining around 195 pupils across all age groups, the equivalent of just under a one-form entry primary.
- Around **35%** of pupils in this planning area come from outside the planning area, mainly from within Southwark (this is the highest percentage in Southwark). Conversely, around **35%** of PA4 resident children attending state schools attend a school mainly from within another Southwark planning area. Goose Green Primary in PA5 takes just over a quarter of its pupils from PA4
- Of schools in PA4 taking pupils from other planning areas, the Belham Primary Free School accommodates over **80%** of its pupils from outside PA4, as do John Ruskin Primary (over **70%**), St George's CE and Oliver Goldsmith primaries (both over **60%**)

PA4 Primary Preferences 2019-23

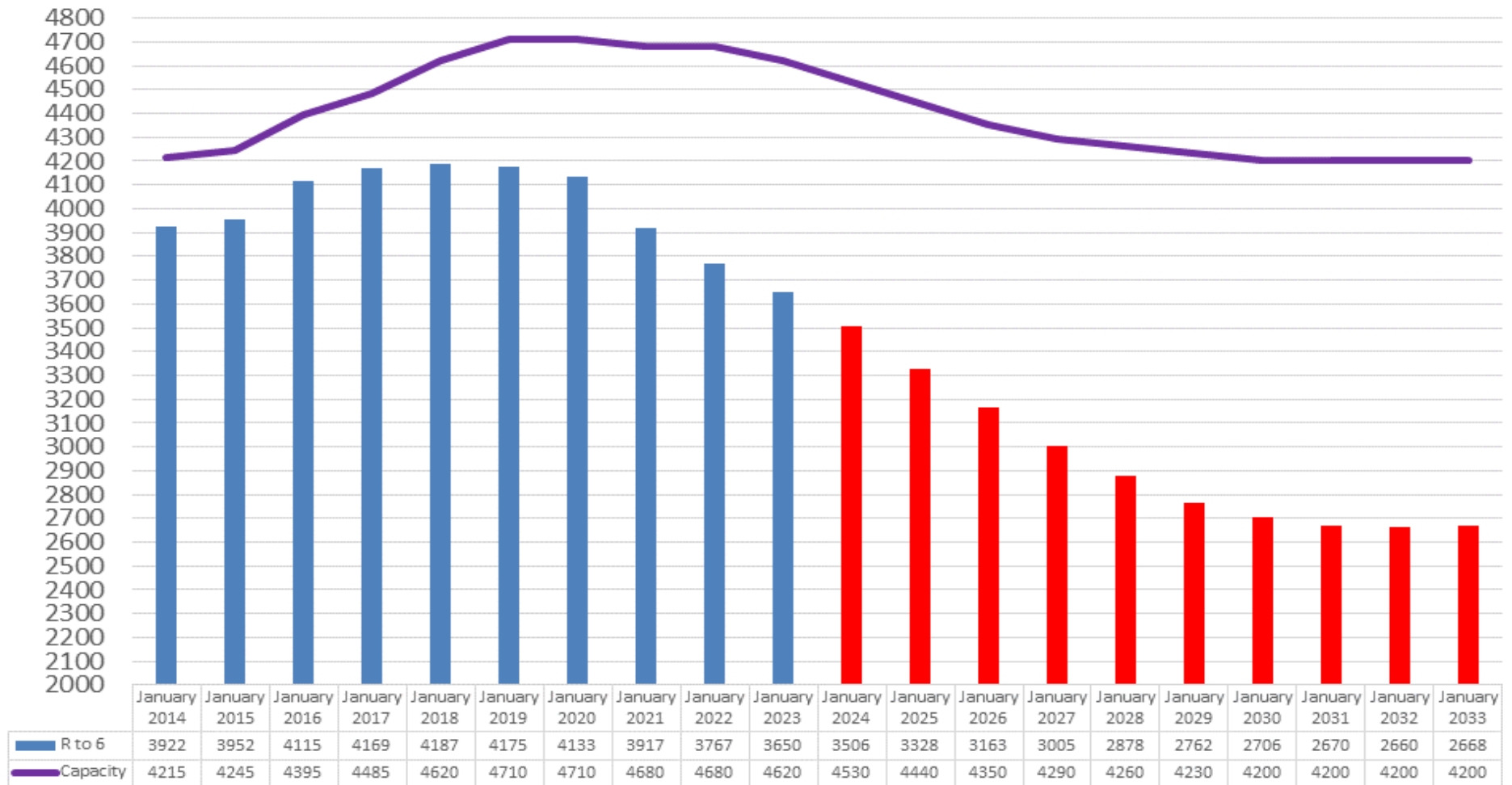


	2019	2020	2021	2022	2023
Preference 6	92	98	76	79	72
Preference 5	124	96	106	95	71
Preference 4	173	139	156	116	125
Preference 3	238	236	214	189	187
Preference 2	345	312	301	282	265
Preference 1	542	568	524	484	440

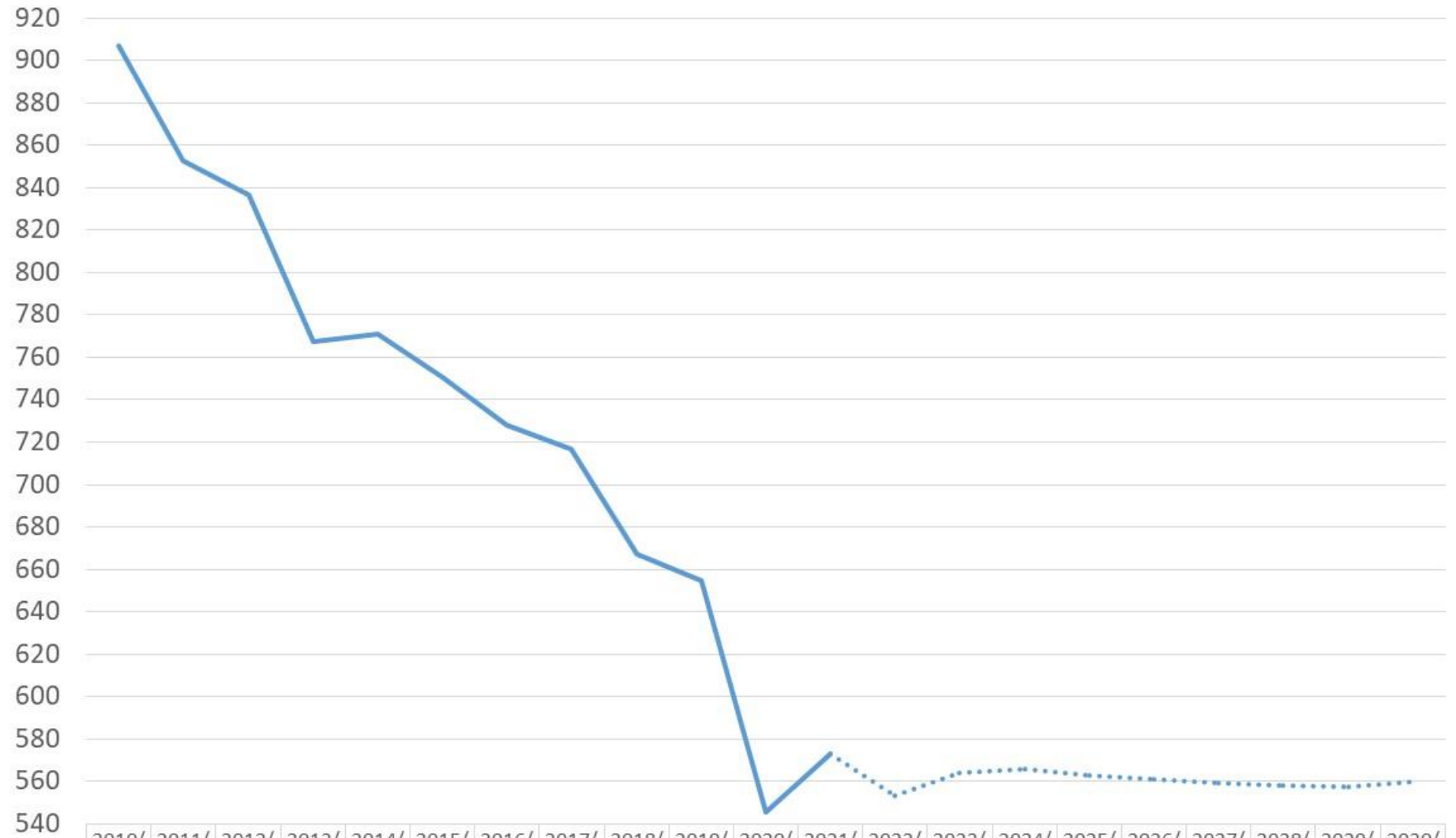
Planning Area 4 - Year R Capacity, Rolls - (blue) (2014-23) and Projections (red) (2024-33)

[illegible]

Planning Area 4 - Year R to 6 Capacity, Rolls - (blue) (2014-23) and Projections
(red) (2024-33)



PA4 Births 2010-2021 (actual) 2022-31 (projected)



Series1

2010/ 2011	2011/ 2012	2012/ 2013	2013/ 2014	2014/ 2015	2015/ 2016	2016/ 2017	2017/ 2018	2018/ 2019	2019/ 2020	2020/ 2021	2021/ 2022	2022/ 2023	2023/ 2024	2024/ 2025	2025/ 2026	2026/ 2027	2027/ 2028	2028/ 2029	2029/ 2030	2030/ 2031
907	853	836	767	771	751	728	716	667	655	545	573	553	564	566	563	561	559	558	558	560

PLANNING AREA 5

DULWICH

Dulwich Hamlet Junior School
Goose Green Primary School
Goodrich Primary School
Dulwich Wood Primary School
Heber Primary School
Judith Kerr Primary Free School
Harris Primary Free School East Dulwich
Dulwich Village CE Infants School
St Anthony's RC Primary School

PA5 – Dulwich						
Wards	• Dulwich Hill, Dulwich Village, Dulwich Wood, Goose Green (<i>part</i>)					
Schools	Primary	PAN	Type	Primary	PAN	Type
	Dulwich Hamlet Juniors	90	ACAD	Judith Kerr Free	56	FREE
	Goose Green	60	ACAD	Harris Free East Dulwich	60	FREE
	Goodrich	90	COMM	Dulwich Village Infants CE	90	VA CE
	Dulwich Wood Primary	60	COMM	St Anthony's RC	60	VA RC
	Heber	60	COMM			
	<ul style="list-style-type: none"> • <u>9 primary schools</u>: 3 Community, 2 Academies (1 Junior Academy), 2 Free Schools, 1 VA RC and 1 VA CE Infant • 1 x 1.8FE school, 4 x 2FE schools, 1 x 3FE school, 1 x 3FE Infants, 1 x 3FE Junior • PA5 takes around 16% of all Southwark primary pupils (17% of reception pupils) – the lowest percentages in Southwark for a planning area 					
Capacity	• As at September 2023 – 536 reception places, 3,740 Year R to 6 places					
Application Trends	• Since 2019, the number of applications for primary reception places in the planning area have fallen by 17%. First preferences have fallen by 3%, and 1 st to 3 rd preferences by 16%.					
Changes since the last report	• No substantive changes to the projections for PA5 (Dulwich) are noted					
Births	<ul style="list-style-type: none"> • Births in the planning area decreased -27% from 2012-21, and are projected to reduce further by -1% from 2021-31. Conversely, reception pupil numbers <i>increased</i> by +12% from 2012-21 • In the wards that make up this planning area, Dulwich Hill's births have decreased by -30% from 2012-21, and are forecast to reduce a further -5% from 2021-31; Dulwich Village – a -35% decrease 2012-21, and a +6% increase 2021-31; Dulwich Wood a -21% decrease 2012-21, and a +1% increase 2021-31 and Goose Green, a -20% decrease 2012-21, and a -2% further decrease 2021-31 • In this locality birth figures are not a reliable indicator of demand, and the percentage of Dulwich resident parents attending Dulwich schools is reducing; schools recruit from further afield on an annual basis, both from inside and outside Southwark 					
Reception and whole school vacancies – existing and projected	<ul style="list-style-type: none"> • There are presently around 52 spare reception places (2FE) across PA5, 10% of all reception places - 46 vacancies are projected for January 2031 (9%). • Across PA5 schools, there are 419 empty places from years R to 6 – 11% of PA5's primary capacity, this is projected to decrease to 350 in January 2023 (9% of the primary capacity) 					
GLA Projections 2023	• There is sufficient capacity to meet demand up until 2031 at reception and across all year groups. Projections show that reception demand will increase by 5 places (1FE) (1%), R to 6 demand will fall by 90 pupils (3%) and that R to 6 provision will increase by 24 paces (1%) by 2031					
Keeping Education Actions/ Proposals	• None					

PA5 – Dulwich

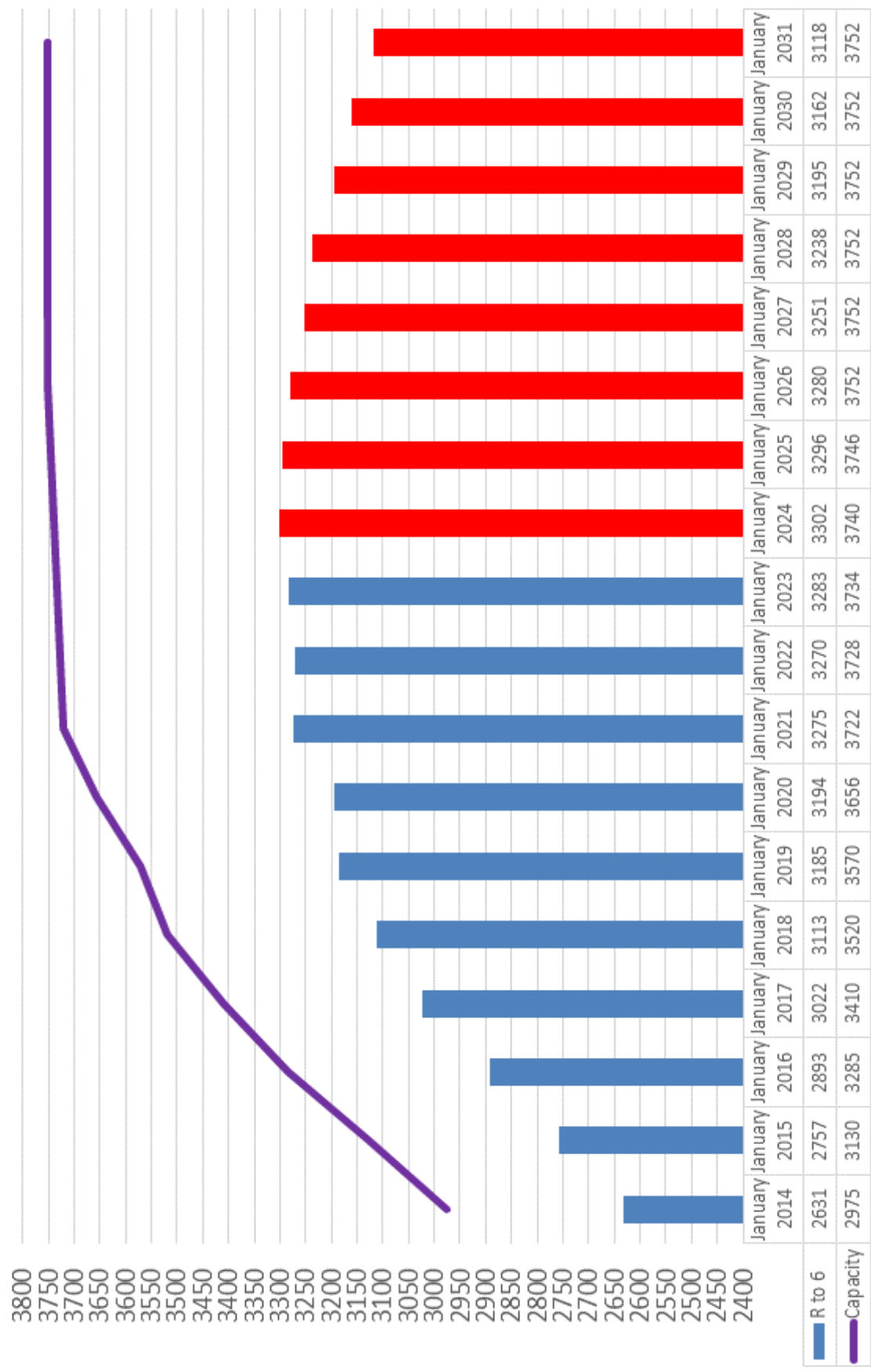
Pupil intake by area

- PA5 is a net importer of pupils, gaining around 600 pupils across all age groups; Judith Kerr (**46%**), Dulwich Wood (**30%**), and St Anthony's RC (**18%**), take a significant percentage of pupils from outside Southwark, from Lewisham and Lambeth Conversely, Bessemer Grange Primary (**31%**) and Dog Kennel Hill (**38%**) both in PA4 have a significant intake of pupils from PA5
- Schools in the Dulwich planning area remain extremely popular with applicants from adjoining planning areas – this is evidenced by the drop in births outlined above, but a substantial increase in demand for reception places. There is a high risk that provision of any additional capacity in this area would be abstractive of other planning areas and schools from neighbouring boroughs, and would not meet demand from local residents – indeed, it may actually reduce the percentage of local children attending schools in Dulwich instead
- Around **33%** of pupils in this planning area come from outside the planning area including **16%** out borough (mainly Lewisham and Lambeth), and PA3 (**9%**) and PA4 (**7%**)
- The net percentage inflow of Southwark children from other planning areas is (**+13%**)
- Conversely, around **19%** of PA5 resident children attend state primary schools attend a school in another Southwark planning area (PAs 3 and 4) or a school outside Southwark
- There is a considerable concentration of private schools in this locality in Southwark. Of the 1,787 pupils attending private primary schools in Southwark, 1,644 (**92%**) of these were attending schools situated in PA5. That said, only 44 of the latter were LBS residents (**3%**).

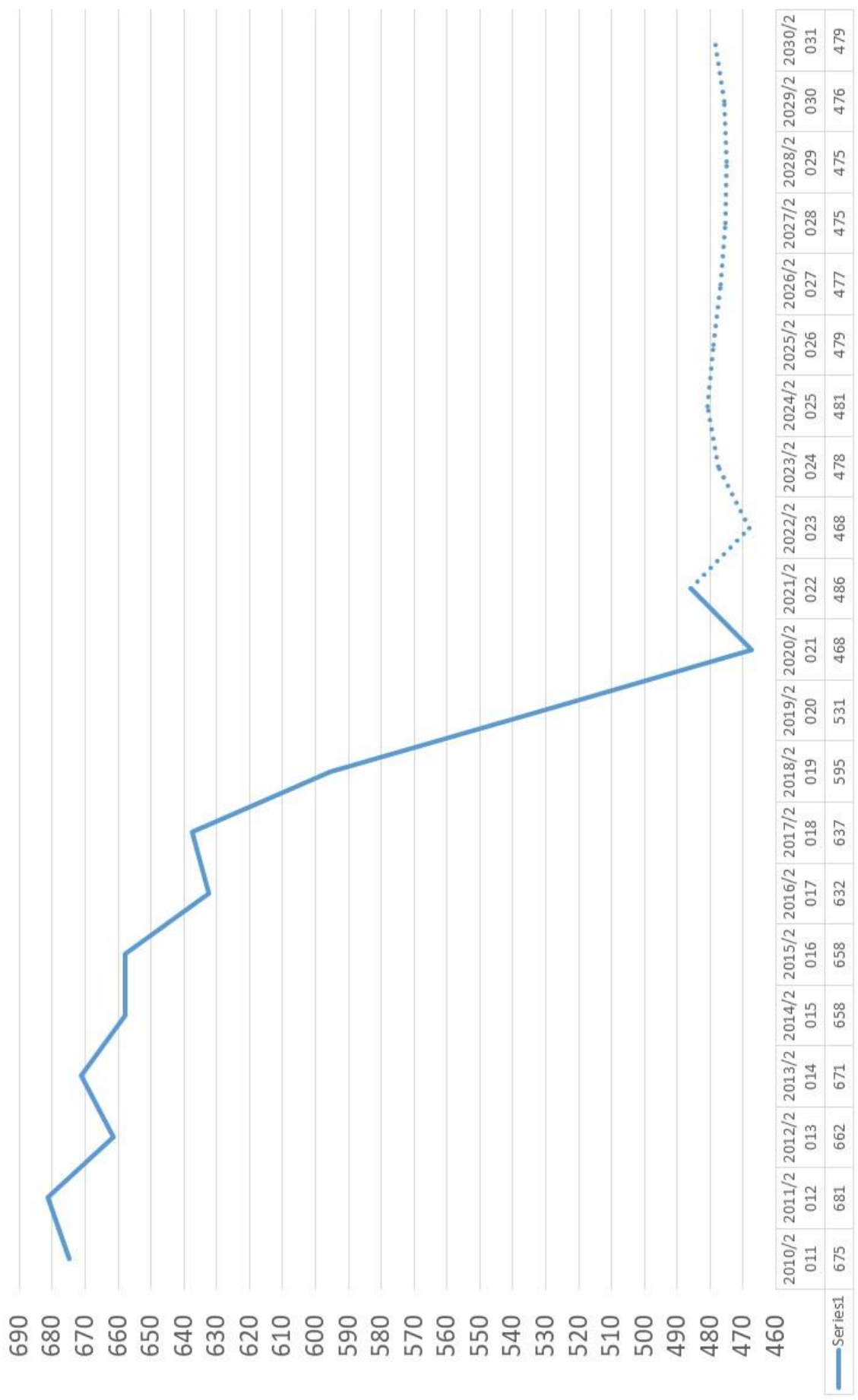
PA5 Primary Preferences 2019-23



Planning Area 5 - Year R to 6 Capacity, Rolls - (blue) (2014-23) and Projections
(red) (2024-33)



PA5 Births 2010-2021 (actual) 2022-31 (projected)

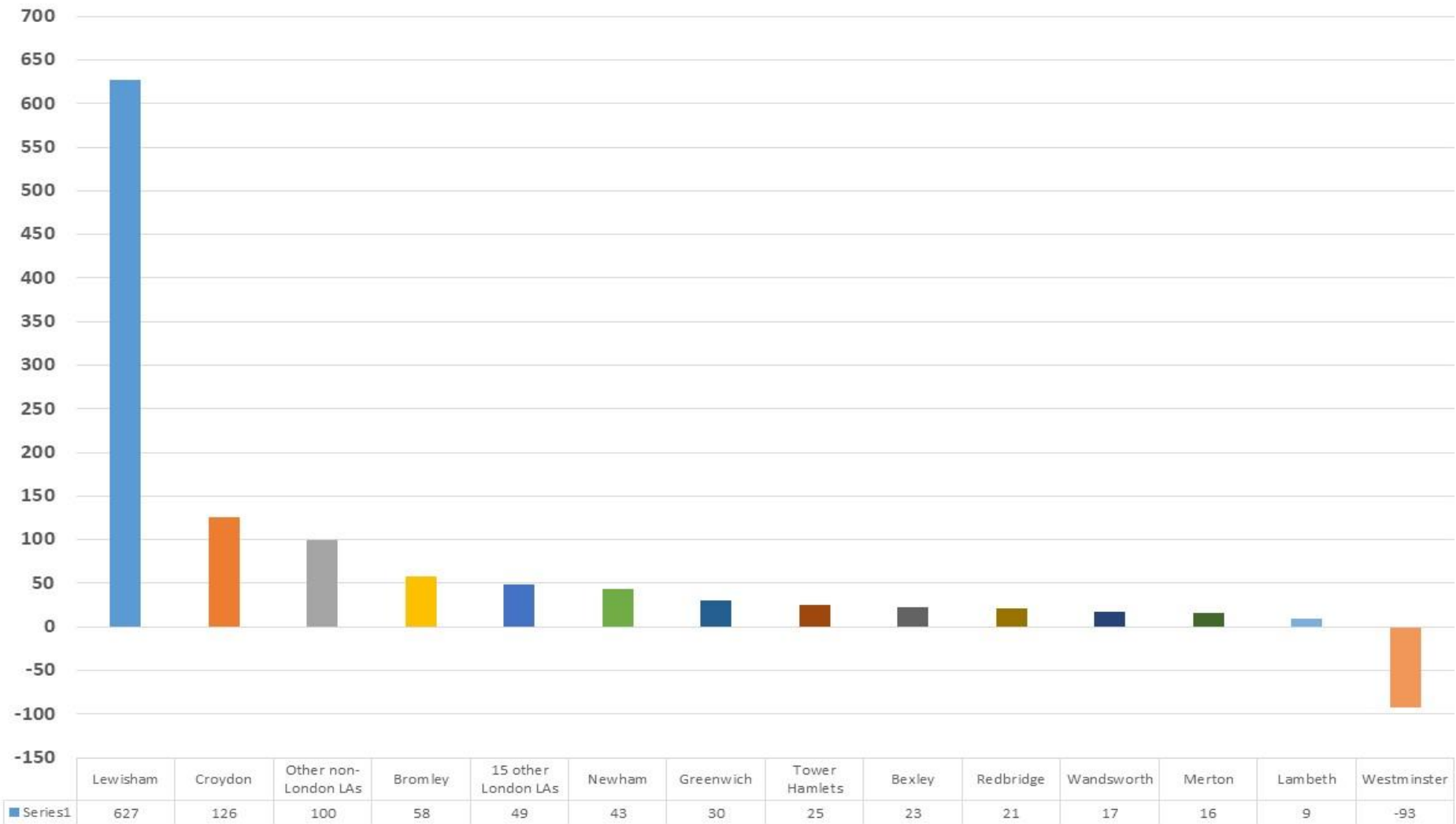


Section 9 – Primary Cross Border flows into and out of Southwark – 2021-22

Pupils in Southwark attending primary schools in other LAs/pupils from other LAs attending Southwark schools

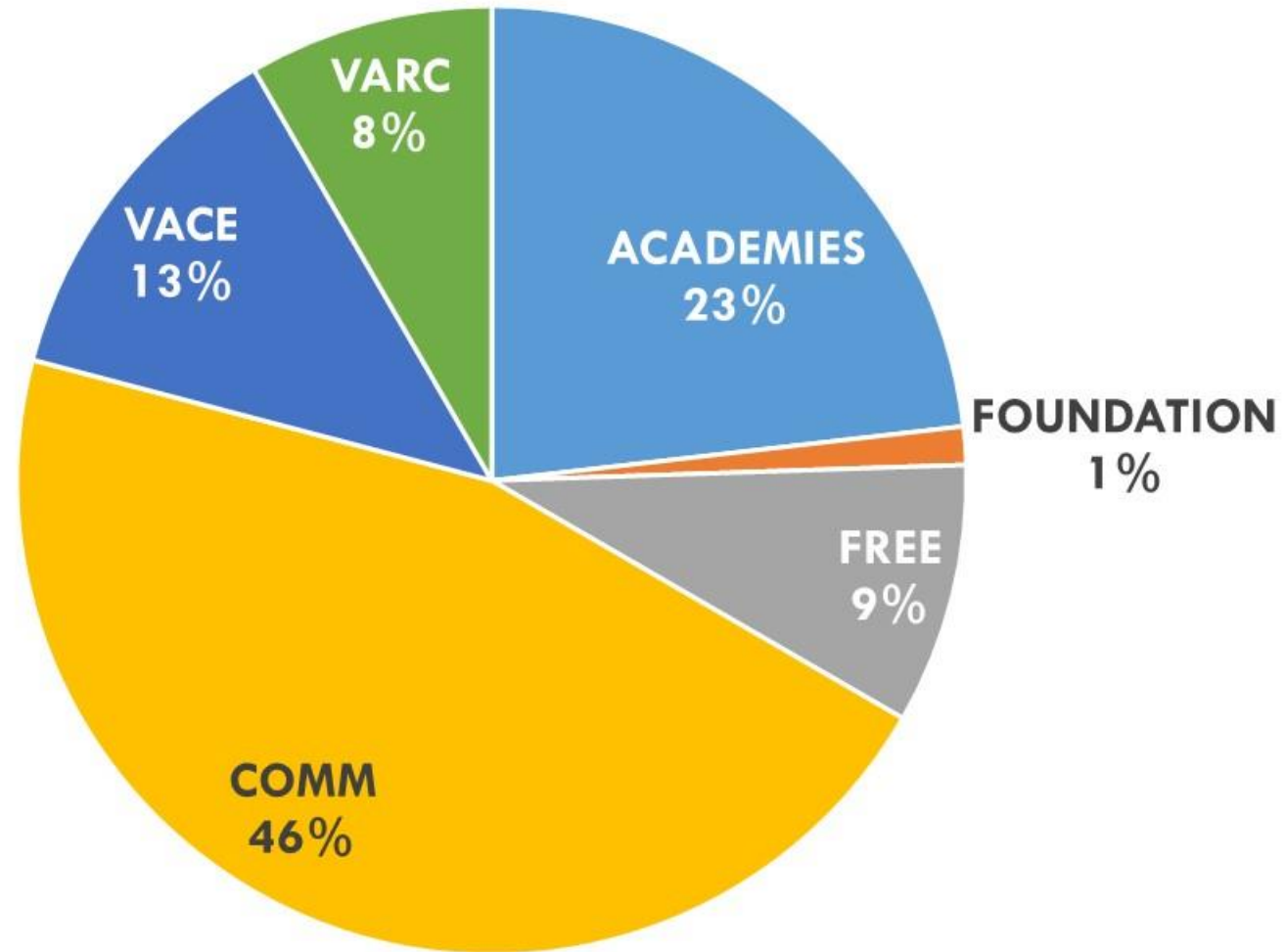
LA	Pupils from Southwark attending other LA's schools	Percentage of Southwark Out borough pupils	Pupils from other LAs attending Southwark Schools	Percentage Out borough pupils in Southwark	+/- flow
Lambeth	777	50%	824	33%	+47
Lewisham	545	36%	925	41%	+380
Westminster	85	6%	3	0.1%	-82
Greenwich	18	2%	54	2%	+36
Croydon	23	1%	136	6%	+113
Bromley	13	1%	66	3%	+49
Wandsworth	8	1%	34	1%	+26
Tower Hamlets	6	0.4%	31	1%	+25
Newham	1	0.1%	44	2%	+43
Bexley	4	0.2%	22	1%	+23
Redbridge	1	0.1%	22	1%	+21
Merton	4	0.2%	17	1%	+16
15 other London LAs	32	2.0%	81	3%	+49
Other non-London LAs	3	0.2%	103	4%	+100
All Cross borough	1,637	100%	2,034	100%	+838

Net inflow and outflow from Southwark - Primary pupils 2021



Section 10 – Preferences by Sector for Primary Reception Places

Applicant 1st choices for September 2023 by School type



Preference per place by school type - 2018-2023

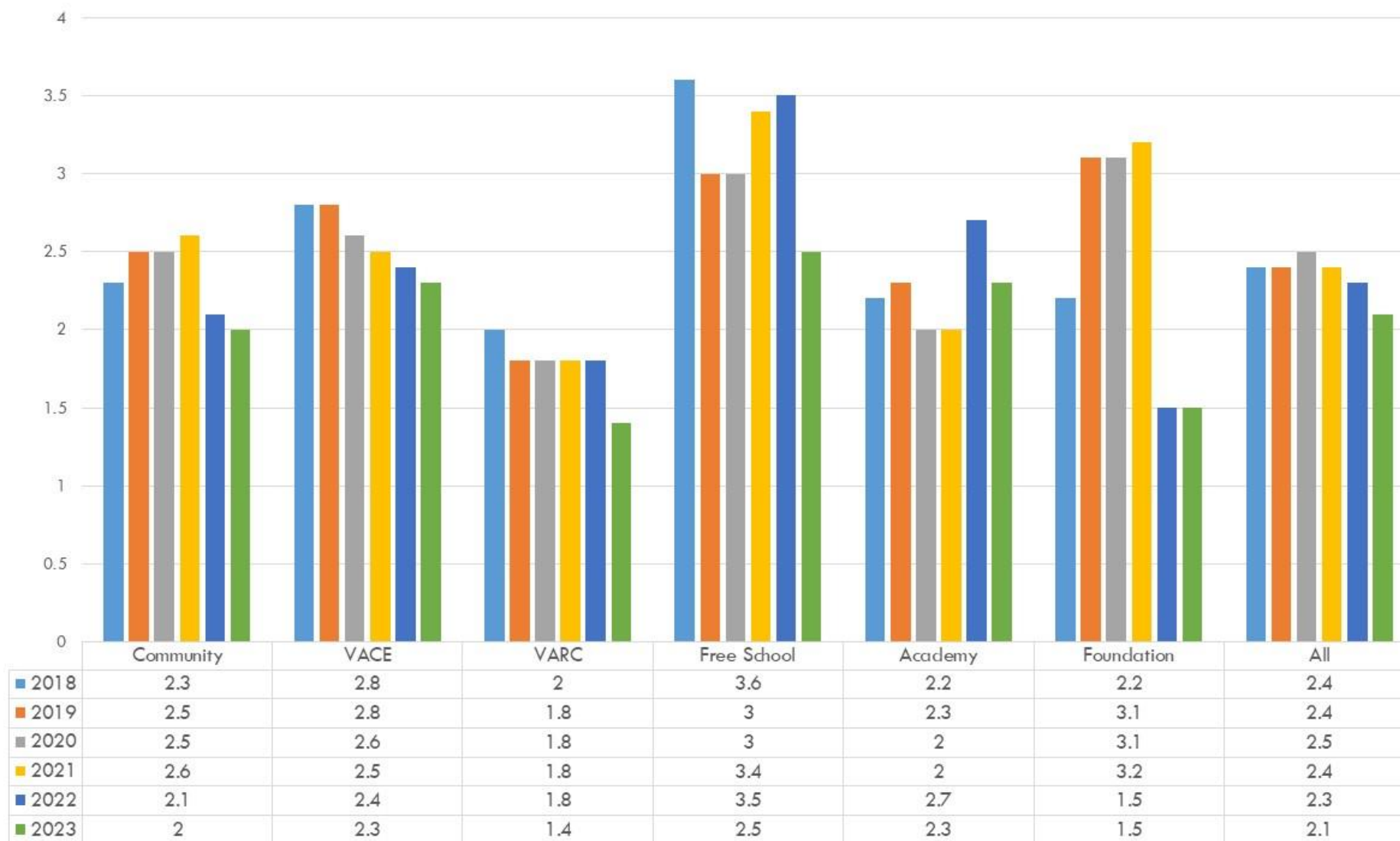
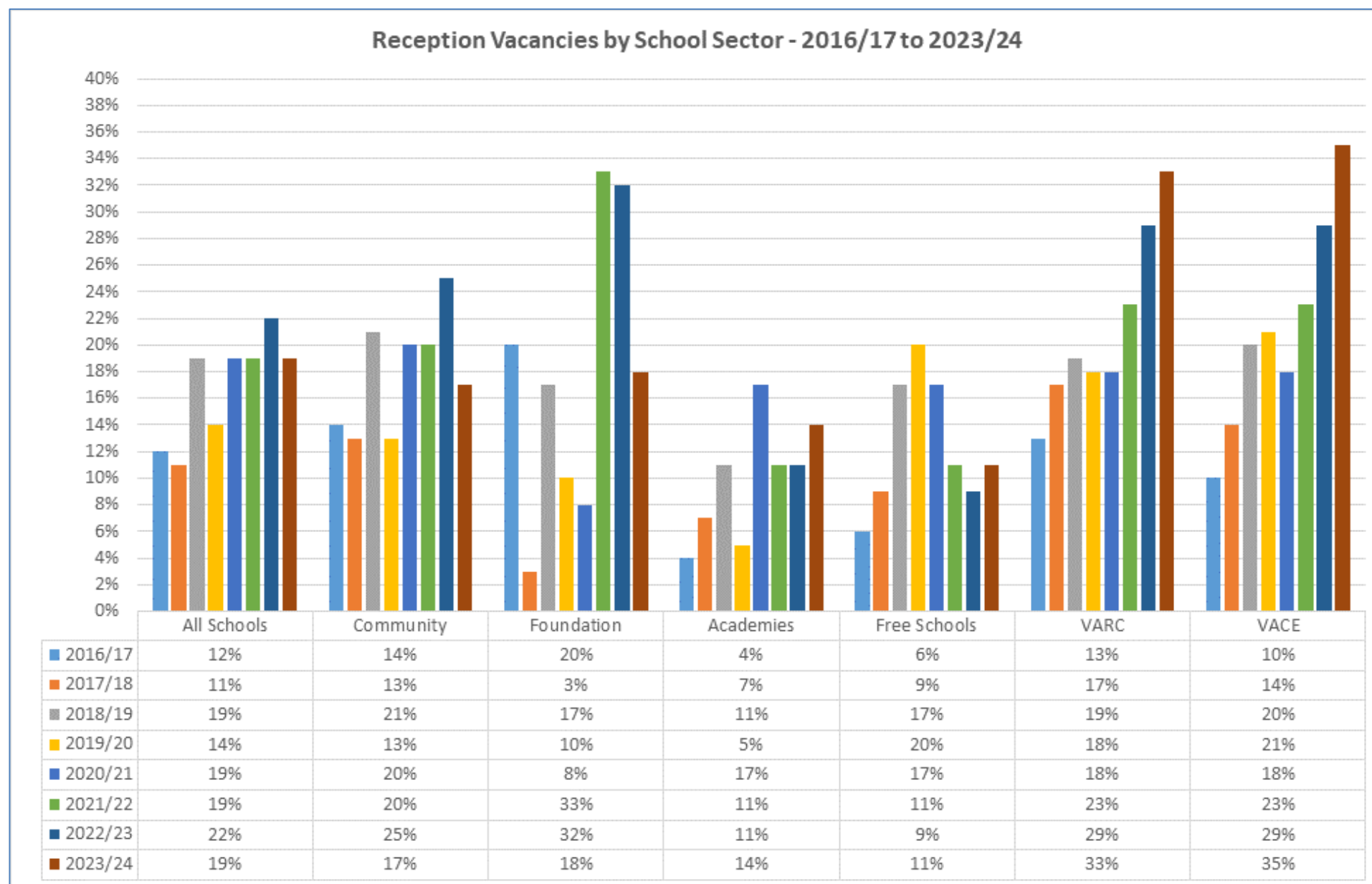


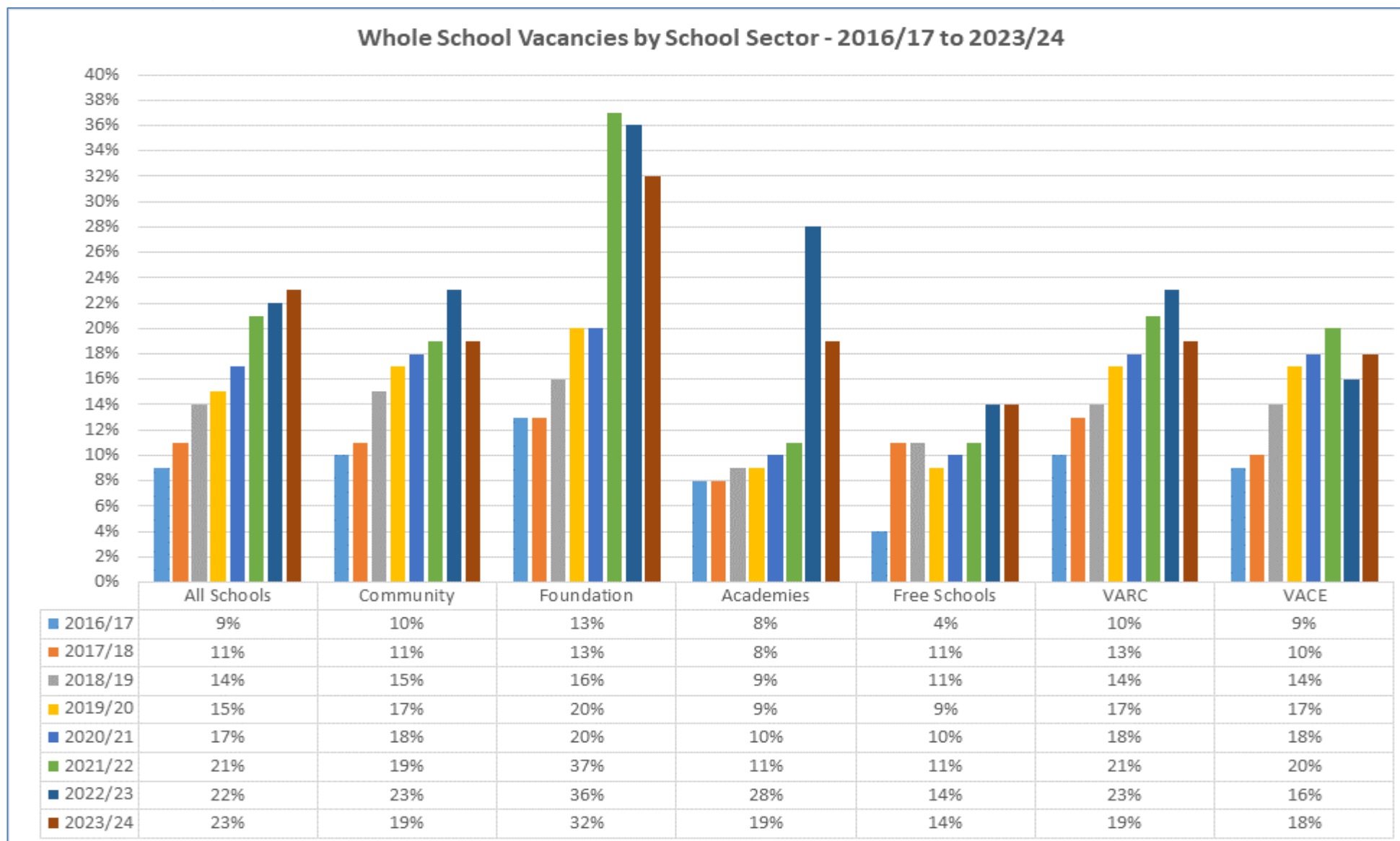
Table 16 – Preference per Primary place by school type

SECTION 12a – Primary vacancies by school type – at reception



SECTION 12b – OVERALL VACANCY RATES BY TYPE OF PRIMARY SCHOOL – WHOLE SCHOOL VACANCIES

Table 21 Percentage vacancy levels by school type – whole school (Years R to 6)



SECTION 13 – AGREED PAN REDUCTIONS AND CLOSURES FROM SEPTEMBER 2019 TO SEPTEMBER 2023

Table 22 School PAN reductions by school, by planning area – PANs reduced from September 2019 unless otherwise noted

PA	Primary School	Previous PAN	Agreed PAN	Reduction
1	St George's Cathedral RC	60	30	-30
	Cobourg	60¶ 30⌘	30¶ 0⌘ (closed)	-60¶⌘
	Charlotte Sharman	60	30	-30
	English Martyrs RC	60◇	30◇	-30◇
	Keyworth	90	60	-30
	Townsend ⌘	30	0⌘ (closed)	-30
	St John's Walworth‡	30‡	0‡ (closed)	-30‡
	Robert Browning	60	30	-30
2	Phoenix*	120*	90*	-30*
	Ilderton◇	60◇	30◇	-30◇
3	Hollydale	45	30	-15
	Bellenden	60	30	-30
	Camelot	75	60	-15
	Ivydale	120	90	-30
	Harris Primary Free Peckham	60¶	30¶	30
	Harris Peckham Park†	60†	30†	-30†
	St Francesca Cabrini RC† ⌘	30⌘ 60†	0⌘ (closed) 30†	-30⌘ -30†
4	Brunswick Park	75	60	-15
	Comber Grove	45	30	-15
	Dog Kennel Hill◇	60◇	30◇	-30
	Crawford	90	60	-30
Total agreed		1,410 (47FE)	810 (27FE)	-600 (20FE)

*PAN reduction agreed from September 2020 onwards †PAN reduction agreed from September 2021 onwards

¶ PAN reduction agreed from September 2022 onwards ◇ PAN reduction agreed from September 2023 onwards

‡ Closure of school agreed from September 2021 ⌘ School closed in September 2023

SECTION 14

SECONDARY SUMMARY

Map of schools

Narrative

Rolls and Projections for YR and YR to 6

Preferences

Cross Border flows

Map of secondary schools in Southwark

Map of secondary schools in Southwark

Key

- Academies
- Church of England
- Catholic
- Free school academy

The schools

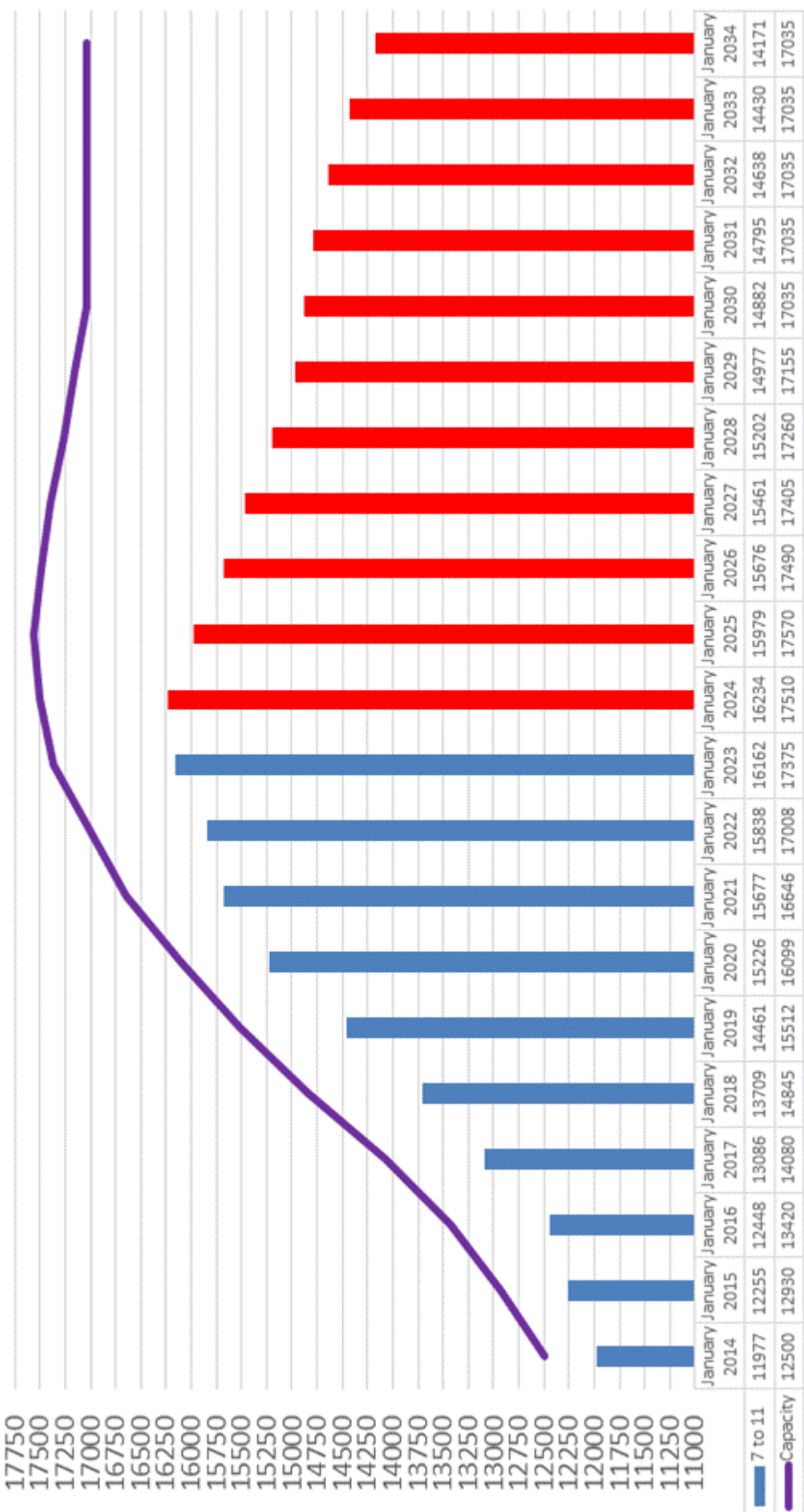
- 1 ARK All Saints Academy
- 2 ARK Globe Academy
- 3 Bacon's College
- 4 Compass School Southwark
- 5 Haberdashers' Aske's Borough Academy
- 6 Harris Academy Bermondsey
- 7 Harris Academy Peckham
- 8 Harris Boys' Academy East Dulwich
- 9 Harris Girls' Academy East Dulwich
- 10 Kingsdale Foundation School
- 11 Notre Dame RC Girls' School
- 12 Sacred Heart Catholic School
- 13 St Michael's Catholic College
- 14 St Saviour's and St Olave's School
- 15 St Thomas the Apostle College
- 16 The Charter School East Dulwich
- 17 The Charter School (North Dulwich)
- 18 The City of London Academy (Southwark)
- 19 University Academy of Engineering South Bank
- 20 Walworth Academy



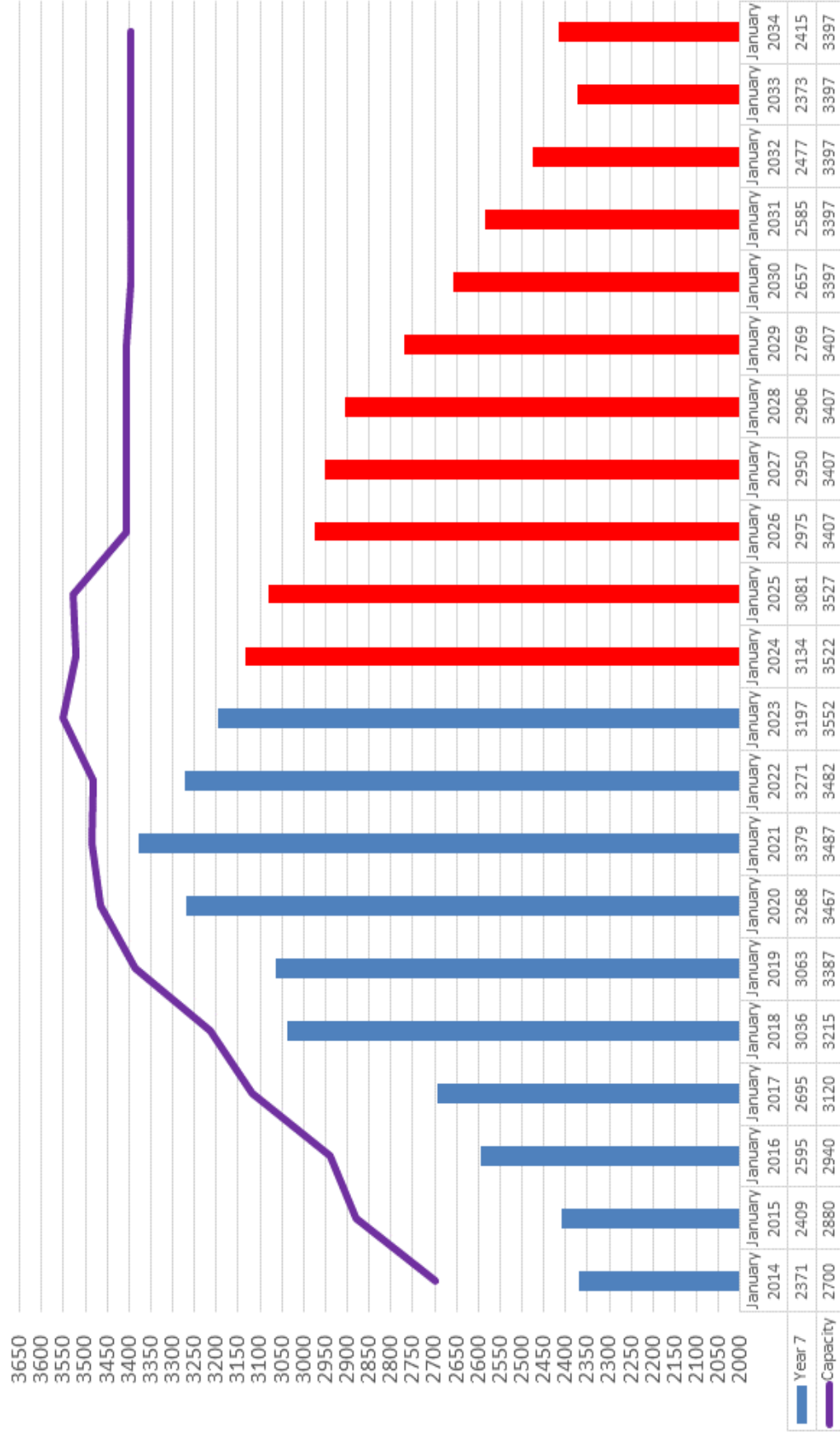
PA6 – Southwark Secondary Schools

Wards	Camberwell Green, Chaucer, Rotherhithe, Champion Hill, South Bermondsey, North Bermondsey, Rye Lane, Dulwich Hill, Peckham Rye, Dulwich Wood, St George's, Chaucer, Nunhead & Queen's Road, Faraday, Goose Green, Borough & Bankside					
Provision	School	PAN	Type	School	PAN	Type
	ARK All Saints	120	ACAD	Charter North Dulwich	192	ACAD
	Harris Boys' ED	150	ACAD	City of London Academy	240	ACAD
	Harris Bermondsey	180	ACAD	Kingsdale Foundation	420	ACAD
	St Michael's College	150	ACAD	Notre Dame RC Girls'	124	ACAD
	Harris Peckham	180	ACAD	Charter East Dulwich	240	FREE
	Harris Girls' ED	150	ACAD	Haberbdashers Borough	180	FREE
	Sacred Heart RC	124	ACAD	South Bank Academy	150	FREE
	ARK Globe Academy	180	ACAD	Charter Bermondsey	120	FREE
	ARK Walworth	180	ACAD	The St Thomas the Apostle	152	VARC
	Bacon's College	180	ACAD	St Saviour's & St Olave's	124	VACE
	<ul style="list-style-type: none"> • <u>20 secondary schools</u>: 1 x VA CE, 1 x VA RC, 4 x Free Schools, 14 x Academies (including 1 x "All Through" 4-18 Academy) • 2 x 4FE, 3 x 4.1FE, 4 x 5FE, 1 x 5.1FE, 7 x 6FE, 1 x 6.4FE, 1 x 8FE, 1 x 14FE 					
Capacity	<ul style="list-style-type: none"> • As at September 2023 – 3,5227 Y7 places, 17,510 Year 7 to 11 places 					
GLA Projections 2023	<ul style="list-style-type: none"> • There is sufficient capacity to meet demand up until 2031 • There will be 494 surplus Y7 places in September 2031, based on expected demand (15%), in line with decreased primary rolls 					
Changes since the last report	<ul style="list-style-type: none"> • No substantive changes for secondary are noted and capacity is not projected to be exceeded by demand for the foreseeable future 					
Y6 figures	<ul style="list-style-type: none"> • Y6 primary figures in Southwark increased by +25% from 2012-19 (665 places), but have fallen further from 2020-23 by 343 pupils (-10%) and are projected to reduce further by 555 pupils (-19%) by 2031 • It is difficult for us to use previous and projected Y6 figures as a proxy for future demand, as there is a considerable influx of non-Southwark pupils in Y7 (ca 30% against an estimated 8% for primary pupils. That said, the decrease in demand matches our own projections for a similar decrease in secondary in the coming decade based on a reduction in primary numbers 					
Y7 vacancies	<ul style="list-style-type: none"> • There are presently around 355 spare Y7 places (12FE) across the secondary estate - 10% of all Y7 places • 388 Y7 vacancies (14FE) are projected for January 2024 (11%), and 812 vacancies (28FE) by 2031 (24%) 					
Y7-11 vacancies	<ul style="list-style-type: none"> • Across all secondary schools, there are 1,276 empty places from years 7 to 11 – 7% of Southwark's Secondary capacity - within accepted guidelines for vacancies. This is projected to increase to 2,240 in January 2031 (13% of secondary capacity) 					
Pupil	<ul style="list-style-type: none"> • Southwark is a net importer of secondary pupils, gaining around across all age groups; take a significant percentage of pupils from outside Southwark, (mainly from Lewisham and Lambeth) Conversely, Oasis South Bank in Lambeth takes around 30% of its pupils from Southwark residents • The net percentage inflow of Southwark children from other local authority areas is (+3%) 					

Secondary Y7 to Y11 capacity, roll (blue) and projections (red)



Secondary Y7 capacity, roll (blue) and projections (red)

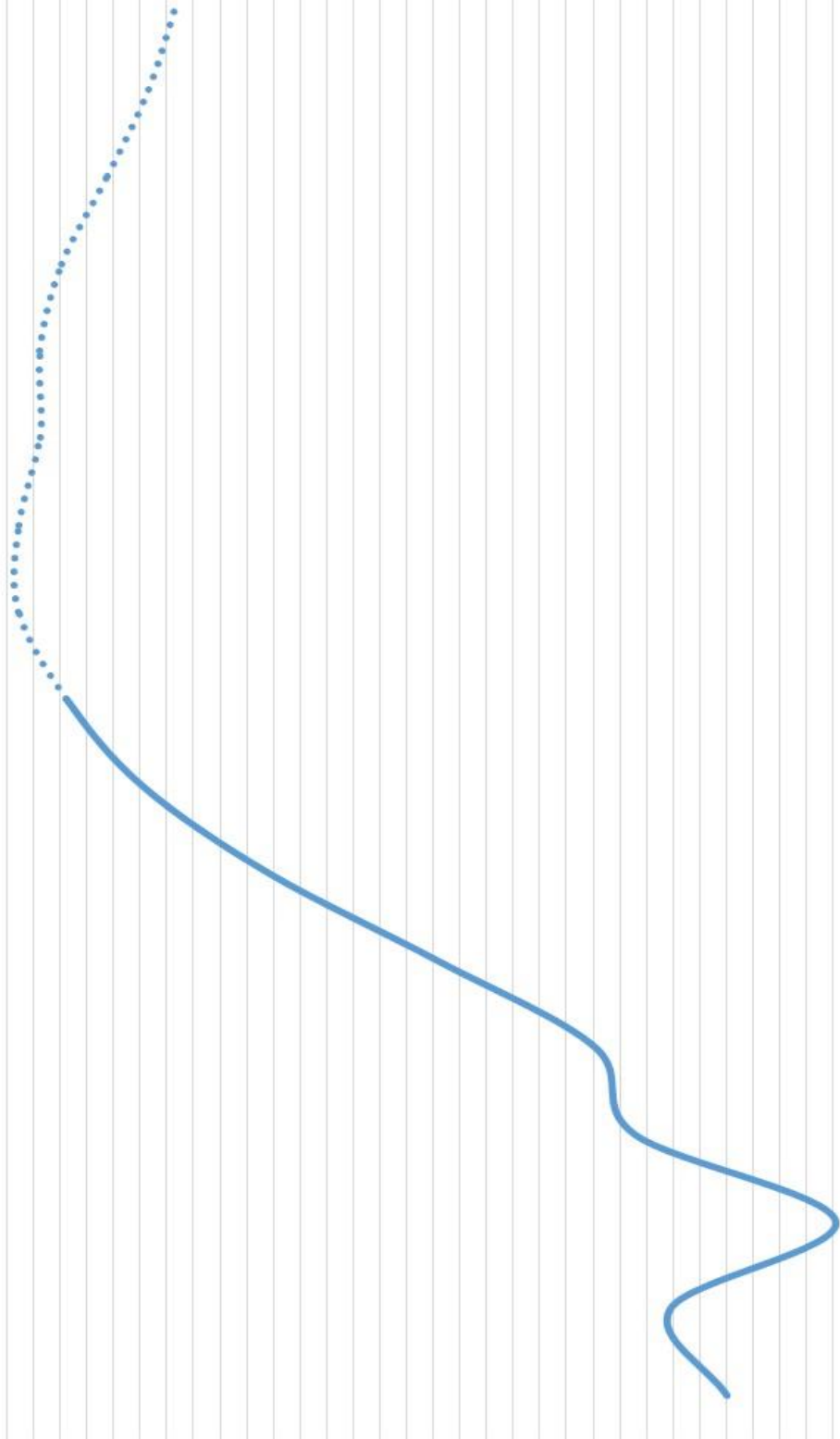


Y7 and Y7-11 Secondary Rolls 2015/16 to 2023/24



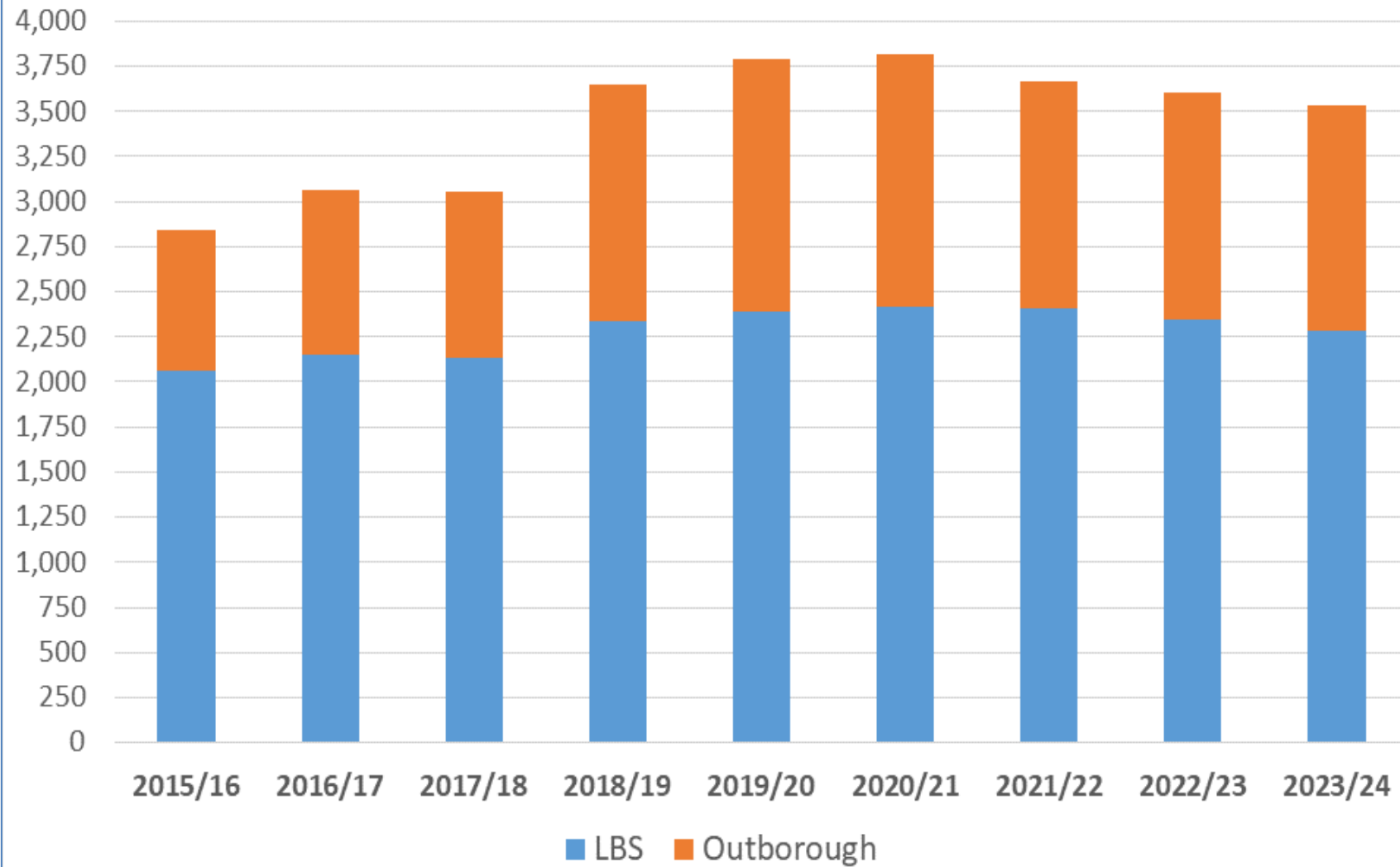
Y12/Y13 rolls - Actual 2015-23, Projected 2024-31

3,450
3,400
3,350
3,300
3,250
3,200
3,150
3,100
3,050
3,000
2,950
2,900
2,850
2,800
2,750
2,700
2,650
2,600
2,550
2,500
2,450
2,400
2,350
2,300
2,250
2,200
2,150
2,100
2,050
2,000
1,950
1,900
1,850
1,800



2015/ 16	2016/ 17	2017/ 18	2018/ 19	2019/ 20	2020/ 21	2021/ 22	2022/ 23	2023/ 24	2024/ 25	2025/ 26	2026/ 27	2027/ 28	2028/ 29	2029/ 30	2030/ 31	2031/ 32
Series1	2,099	2,205	1,895	2,272	2,346	2,643	2,958	3,195	3,338	3,429	3,428	3,388	3,347	3,261	3,184	3,133

Secondary Y7 applicants 2015-2023



SECTION 15– SECONDARY SCHOOLS BY WARD, SEPTEMBER 2023, and PAN (Y7, 2023-2024)

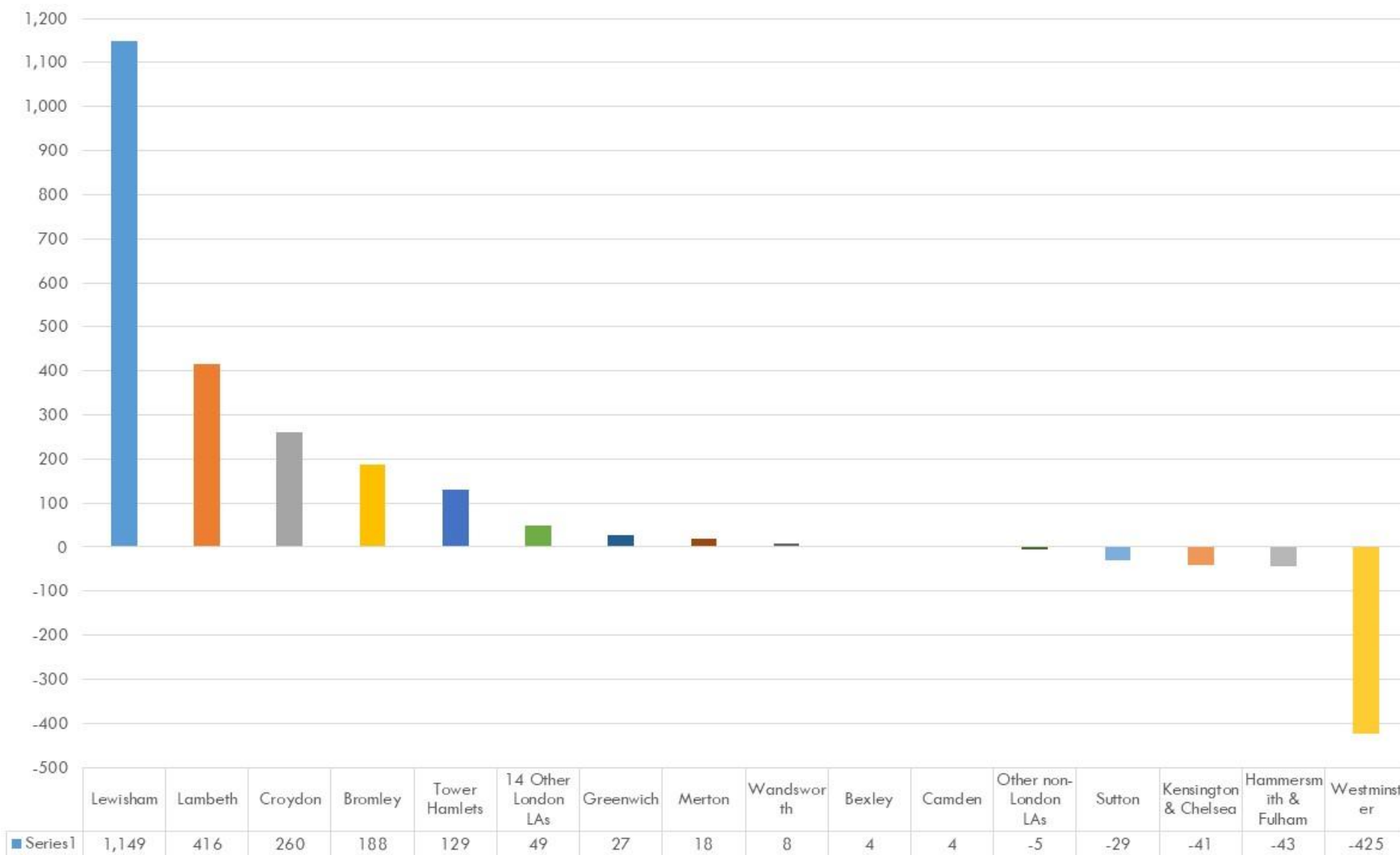
Secondary School	Type	PAN	Council Ward
ARK All Saints Academy	Academy (CE)	120	Camberwell Green
ARK Globe Academy (<i>Secondary</i>)	Academy	180	Chaucer
Bacon's College	Academy (CE)	180	Rotherhithe
The Charter School	Academy	192	Champion Hill
City of London Academy (Southwark)	Academy	240	South Bermondsey
Compass School Southwark	Free School	120	North Bermondsey
Harris Academy Bermondsey	Academy	180	South Bermondsey
Harris Academy Peckham	Academy	180	Rye Lane
Harris Boys' Academy East Dulwich	Academy	150	Dulwich Hill
Harris Girls' Academy East Dulwich	Academy	150	Peckham Rye
Kingsdale Foundation School	Academy	450	Dulwich Wood
Notre Dame Roman Catholic Girls' School	Academy	124	St George's
Sacred Heart Roman Catholic Secondary	Academy (RC)	124	Camberwell Green
St Michael's Catholic College	Academy (RC)	150	North Bermondsey
St Saviour's and St Olave's C of E School	VA CE	124	Chaucer
The St Thomas the Apostle College	VA RC	152	Nunhead & Queen's Road
ARK Walworth Academy	Academy	180	Faraday
South Bank University Academy	Free School	150	Faraday
Charter School East Dulwich	Free School	210	Goose Green
Haberbdashers' Aske's Borough Academy	Free School	180	Borough & Bankside
Southwark Total		3,522	
Academies	Academy	2,598	73% of Secondary Y7 places
Free Schools	Free School	630	18% of Secondary Y7 places
VA CE	VA CE	124	4% of Secondary Y7 places
VA RC	VA RC	152	4% of Secondary Y7 places
Southwark Total		3,522	

SECTION 16 – SECONDARY Cross border flows to and from Southwark

Table 19 Pupils attending secondary schools in other LAs/pupils from other LAs attending Southwark schools

LA	Pupils from Southwark attending other LA's schools	Percentage of Southwark Out borough pupils	Pupils from other LAs attending Southwark Schools	Percentage Out borough pupils in Southwark	+/- flow
Lambeth	1,106	41%	1,522	34%	+416
Lewisham	646	24%	1,795	41%	+1,149
Westminster	441	16%	16	0%	-425
Croydon	116	4%	376	9%	+260
Greenwich	75	3%	102	2%	+27
Wandsworth	49	2%	57	1%	+8
Hammersmith & Fulham	46	2%	3	0%	-43
Kensington & Chelsea	42	2%	1	0%	-41
Bromley	33	1%	221	5%	+188
Sutton	34	1%	5	0%	-29
Tower Hamlets	21	1%	150	3%	+129
Merton	17	1%	35	1%	+18
Bexley	16	1%	20	0.5%	+4
Camden	7	0.3%	11	0.2%	+4
14 Other London LAs	34	1%	83	2%	+49
Other non-London LAs	36	1%	31	1%	-5
All cross borough	2,719	100%	4,428	100%	+1,709

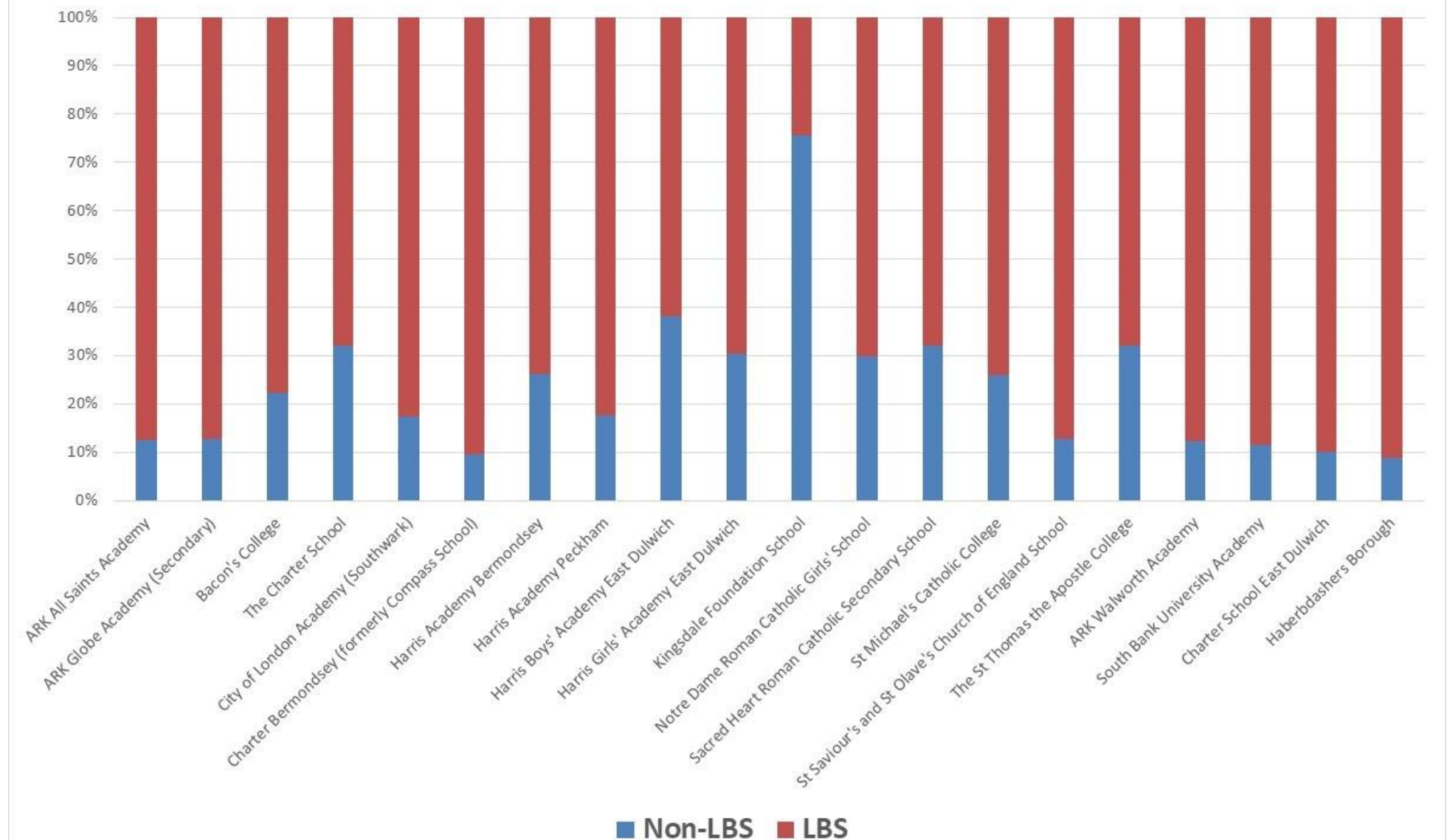
Secondary pupils net gain and losses - 2022



Section 17 – Breakdown of Secondary school rolls by school and by borough (Southwark/Non-Southwark)

School	% Southwark	% Outborough	Main Outborough %	Other LAs above 1%
St Thomas the Apostle College (STAC)	68%	32%	Lewisham (23%)	Lambeth (2%), Greenwich (1%), Croydon (1%), Bexley (1%)
Notre Dame RC	70%	30%	Lambeth (11%)	Lewisham (9%), Croydon (4%), Greenwich (1%)
Ark Walworth	88%	12%	Lewisham (6%)	Lambeth (2%), Croydon (1%), Newham (1%), Wandsworth (1%)
Ark All Saints	88%	12%	Lambeth (9%)	Croydon (1%), Newham (1%), Lewisham (1%)
Ark Globe (Secondary)	87%	13%	Lewisham (6%)	Lambeth (3%), Greenwich (1%), Croydon (1%), Newham (1%)
Bacon's College	78%	22%	Lewisham (19%)	Bromley (1%), Greenwich (1%)
City of London Academy (Southwark)	83%	17%	Lewisham (7%)	Lambeth (2%), Greenwich (1%), Newham (1%), Richmond (1%), Croydon (1%), City of London (1%)
Charter Bermondsey	90%	10%	Lewisham (5%)	Croydon (1%)
Haberdasher's Borough	91%	9%	Lambeth (7%)	Croydon (1%)
Harris Bermondsey	74%	26%	Lewisham (19%)	Lambeth (3%), Greenwich (2%)
Harris Peckham	82%	18%	Lewisham (8%)	Lambeth (2%), Croydon (2%), Bromley (1%), Newham (1%)
Harris Boys East Dulwich	62%	38%	Lewisham (30%)	Lambeth (3%), Greenwich (1%), Croydon (1%), Bromley (1%)
Harris Girls East Dulwich	70%	30%	Lewisham (20%)	Lambeth (6%), Croydon (1%), Greenwich (1%), Bromley (1%)
Kingsdale	24%	76%	Lambeth (31%)	Lewisham (22%), Croydon (12%), Bromley (9%), Greenwich (1%), Wandsworth (1%)
St Saviour's & St Olave's CE	87%	13%	Lambeth (5%),	Lewisham (5%), Croydon (1%), Tower Hamlets (1%)
South Bank University Academy	88%	12%	Lambeth (5%),	Lewisham (5%), Croydon (1%), Greenwich (1%)
St Michael's College RC	74%	26%	Tower Hamlets (12%)	Lambeth (6%), Lewisham (3%), Islington (1%), Camden (1%)
Charter School ND	68%	32%	Lambeth (26%)	Lewisham (4%), Croydon (1%), Bromley (1%)
Sacred Heart RC	68%	32%	Lambeth (23%)	Lewisham (4%), Croydon (2%), Newham (1%), Greenwich (1%), Bromley (1%)
Charter School ED	90%	10%	Lambeth (5%)	Lewisham (4%), Croydon (1%)
Southwark total	72%	28%	Lewisham (11%) Lambeth (9%)	Bromley (2%), Croydon (2%), Greenwich (1%), Tower Hamlets (1%)

Percentage Secondary Pupils Southwark/Outborough 2022/23



SECTION 18 – ACADEMY SCHOOLS BY SPONSOR

Table 23 Academies and Free Schools in Southwark and their sponsors (*these MATs have schools in other LAs)

Sponsor/Number of Academies (40)	Primary & All through (19)	Secondary & all through (17)	Special (3)
ARK (3)*		ARK All Saints Academy ARK Walworth Academy	
	ARK Globe School (4-19)		
Harris Federation (7)*	Harris Peckham Park Harris Primary Free Peckham Harris Primary Free East Dulwich	Harris Bermondsey Harris East Dulwich Girls Harris East Dulwich Boys Harris Peckham	
Charter Educational Trust (7)	Charles Dickens Academy Lyndhurst Primary The Belham Primary Dulwich Hamlet Junior Academy	Charter North Dulwich Charter East Dulwich Charter Bermondsey (ex-Compass)	
Spa Educational Trust (3)			Spa Bermondsey (11-19) Spa Camberwell (5-19) Park College (19-25)◇
The Kingsdale Foundation (1)		Kingsdale Foundation	
City of London Academies Trust (3)*	Redriff Primary Galleywall Primary	City of London Academy (COLA) Southwark	
Nexus Educational Trust* (5)	Goose Green Primary John Donne Primary John Keats Free Rotherhithe Dog Kennel Hill		
STEP Academy Trust (1)*	Angel Oak Academy		
St Thomas Aquinas C of E Trust (1)*	St Paul's Walworth C of E		
Academies Enterprise Trust (AET) (1)*			Newlands Academy
Anthem Schools Trust (1)*	Judith Kerr Primary		
United Learning Trust (1)*		Bacon's College	

Sponsor/Number of Academies (40)	Primary & All through (19)	Secondary & all through (17)	Special (3)
Sacred Heart Catholic Trust (1)*		Sacred Heart Catholic School	
St Michaels Catholic College Trust (1)		St Michael's Catholic College	
SE London RC Academies Trust (2)*	St Joseph's RC	Notre Dame Girls School	
Haberdasher's Aske's Trust (1)*		Haberdashers' Aske's Borough	
South Bank Educational Trust (1)		South Bank University Academy	

◇ *Post compulsory age, not counted in total*